

CUMHURBAŞKANI KARARI



Karar Sayısı: 6088

Balıkesir, Kütahya, Bingöl, Bolu, Çorum, İzmir, Kastamonu, Rize, Sinop, Mersin ve Karabük illerinde bulunan bazı alanların orman sınırları dışına çıkartılması hakkındaki ekli Kararın yürürlüğe konulmasına, 6831 sayılı Orman Kanununun ek 16 ncı maddesi gereğince karar verilmiştir.

15 Eylül 2022

Recep Tayyip ERDOĞAN
CUMHURBAŞKANI

15/9/2022 TARİHLİ VE 6088 SAYILI CUMHURBAŞKANI KARARININ EKİ
KARAR

Orman sınırı dışına çıkartılan alanlar

MADDE 1- (1) Balıkesir, Kütahya, Bingöl, Bolu, Çorum, İzmir, Kastamonu, Rize, Sinop, Mersin ve Karabük illerinde bulunan ve ekli krokiler ile listelerde sınır ve koordinatları gösterilen alanlar orman sınırları dışına çıkartılmıştır.

(2) Birinci fıkra kapsamında orman sınırları dışına çıkartılan alanların iki katından az olmamak üzere Devletin hüküm ve tasarrufu altında veya Hazinesin özel mülkiyetinde bulunan taşınmazlardan, Çevre, Şehircilik ve İklim Değişikliği Bakanlığı (Milli Emlak Genel Müdürlüğü) tarafından Orman Genel Müdürlüğüne orman tesis etmek üzere tahsis yapılır.

Yürürlük

MADDE 2- (1) Bu Karar yayımı tarihinde yürürlüğe girer.

Yürütme

MADDE 3- (1) Bu Karar hükümlerini Cumhurbaşkanı yürütür.

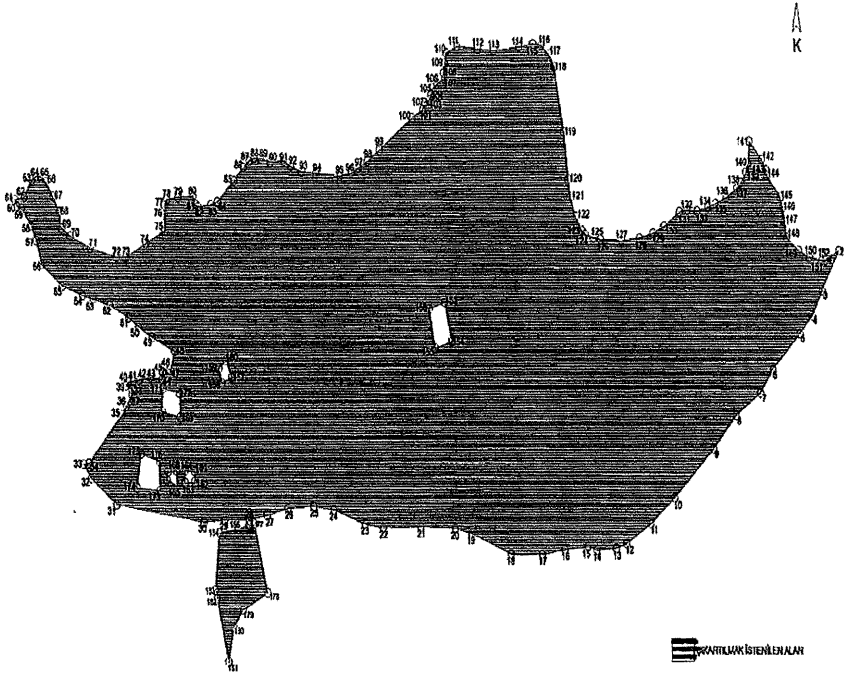
ROLEVE KROKISI

İL: BALIKESİR

İLÇE: BIGADİÇ

MAHALLE: KOZPINAR

ADA PARSEL: 127/1, 128/1-A



İli İlçesi Mahallesi Ada/Parsel	BALIKESİR BİGADIÇ KOZPINAR	2/3
--	----------------------------------	-----

Datum: ITRF Projeksiyon : UTM 3

NoktaNo	Y	X	NoktaNo	Y	X
2	588840.05	4368112.20	1	588828.76	4368107.59
152	588824.81	4368104.13	3	588820.89	4368080.02
151	588820.45	4368104.05	4	588809.35	4368059.88
150	588806.71	4368106.85	5	588794.85	4368045.14
149	588793.88	4368112.28	148	588780.22	4368122.97
147	588778.41	4368135.48	146	588775.53	4368147.49
145	588773.14	4368155.88	6	588763.66	4368016.64
144	588757.10	4368173.40	143	588756.77	4368177.60
142	588751.59	4368186.16	7	588749.01	4367997.47
141	588737.27	4368200.80	140	588736.04	4368183.19
139	588733.41	4368175.71	138	588727.90	4368167.32
137	588722.38	4368162.71	8	588720.36	4367979.43
136	588710.21	4368155.22	135	588697.05	4368150.45
9	588693.83	4367952.19	134	588688.41	4368147.24
133	588675.90	4368144.12	132	588664.06	4368145.02
131	588655.34	4368143.62	10	588648.20	4367913.64
130	588637.57	4368131.77	129	588624.65	4368126.26
11	588620.63	4367892.45	128	588609.18	4368122.07
12	588592.58	4367876.48	127	588588.45	4368120.34
13	588580.30	4367872.39	126	588564.16	4368120.92
14	588557.99	4367871.16	125	588556.05	4368122.40
15	588547.96	4367873.82	124	588546.57	4368124.97
123	588543.02	4368128.10	122	588535.72	4368139.65
121	588529.50	4368155.74	120	588527.54	4368169.94
119	588522.84	4368208.27	16	588521.34	4367871.36
118	588511.86	4368260.93	117	588505.45	4368271.02
116	588496.95	4368278.02	17	588495.14	4367867.27
115	588486.95	4368279.02	114	588470.52	4368276.44
18	588458.70	4367867.68	113	588441.09	4368273.60
112	588422.71	4368275.01	19	588413.05	4367884.05
111	588398.66	4368276.79	20	588393.81	4367888.35
154	588390.90	4368038.31	110	588385.63	4368271.70
107	588384.40	4368250.63	109	588383.97	4368263.17
108	588383.16	4368255.24	153	588382.60	4368069.61
106	588375.19	4368246.74	155	588371.42	4368032.53
105	588369.87	4368242.66	104	588368.10	4368237.70
103	588366.50	4368233.44	156	588364.89	4368064.39
102	588360.66	4368231.50	101	588358.18	4368225.47
21	588353.69	4367889.37	100	588345.77	4368218.91
22	588310.08	4367888.15	99	588307.85	4368192.69
98	588293.85	4368183.65	23	588289.41	4367891.22
97	588283.22	4368178.15	96	588275.62	4368174.03
95	588261.98	4368171.63	24	588252.97	4367902.68
94	588234.39	4368173.71	25	588229.63	4367905.55
93	588217.54	4368175.16	92	588205.18	4368179.47
26	588199.90	4367903.79	91	588197.39	4368183.42
90	588180.79	4368182.64	178	588175.50	4367835.25
27	588175.50	4367897.88	89	588169.71	4368185.73
88	588162.38	4368185.91	177	588160.75	4367891.06
87	588156.32	4368183.85	186	588154.24	4367890.15
28	588153.99	4367894.32	86	588149.61	4368178.67
179	588146.97	4367821.39	185	588141.73	4367886.69

İli İlçesi Mahallesi Ada/Parsel	BALIKESİR BİGADIÇ KOZPINAR	3/3
--	----------------------------------	-----

Datum: ITRF Projeksiyon : UTM 3

NoktaNo	Y	X	NoktaNo	Y	X
85	588138.49	4368167.70	180	588135.55	4367807.12
157	588134.98	4368008.51	181	588129.79	4367779.13
160	588128.36	4368021.95	29	588125.91	4367893.87
158	588123.57	4368003.76	159	588119.88	4368015.74
184	588119.18	4367883.75	84	588118.93	4368150.40
182	588116.27	4367830.46	183	588114.46	4367837.32
83	588111.44	4368147.92	30	588101.74	4367892.26
82	588096.47	4368146.54	81	588093.06	4368148.89
161	588091.30	4367932.51	162	588091.28	4367924.27
80	588091.17	4368155.25	164	588079.94	4367933.09
163	588079.89	4367923.45	169	588074.59	4367976.21
172	588074.19	4367995.47	79	588073.48	4368153.90
165	588071.11	4367921.18	168	588070.45	4367932.65
48	588068.38	4368029.29	47	588062.41	4368011.04
78	588060.32	4368152.13	167	588060.19	4367931.90
166	588058.98	4367925.53	75	588058.07	4368126.95
77	588057.91	4368147.32	76	588057.59	4368139.78
46	588056.28	4368015.65	171	588055.10	4367999.35
45	588054.39	4368012.59	44	588054.05	4368006.90
170	588053.67	4367980.83	173	588050.93	4367917.24
176	588050.57	4367939.92	49	588042.60	4368040.40
43	588041.19	4368008.28	74	588036.41	4368116.68
175	588029.45	4367946.72	42	588028.07	4368006.18
50	588027.33	4368048.73	174	588024.55	4367919.45
41	588021.07	4368005.16	38	588019.18	4367998.20
37	588019.17	4367994.10	51	588015.64	4368056.18
40	588014.87	4368004.21	73	588012.99	4368105.29
39	588012.37	4368001.59	36	588012.32	4367984.56
35	588007.57	4367977.94	72	588001.44	4368105.45
31	588000.92	4367906.08	52	587994.29	4368065.99
53	587974.61	4368070.86	71	587971.76	4368112.34
32	587971.52	4367926.59	34	587968.88	4367938.67
33	587962.78	4367937.67	54	587962.57	4368073.89
70	587948.81	4368122.13	55	587939.19	4368081.34
69	587938.87	4368128.55	68	587935.98	4368141.87
67	587928.60	4368154.22	66	587920.25	4368166.09
56	587914.74	4368099.03	65	587914.16	4368170.58
64	587909.02	4368170.42	57	587908.79	4368118.33
63	587903.89	4368167.70	58	587903.09	4368130.40
62	587895.31	4368153.66	59	587891.95	4368143.88
60	587886.59	4368145.84	61	587884.33	4368151.49

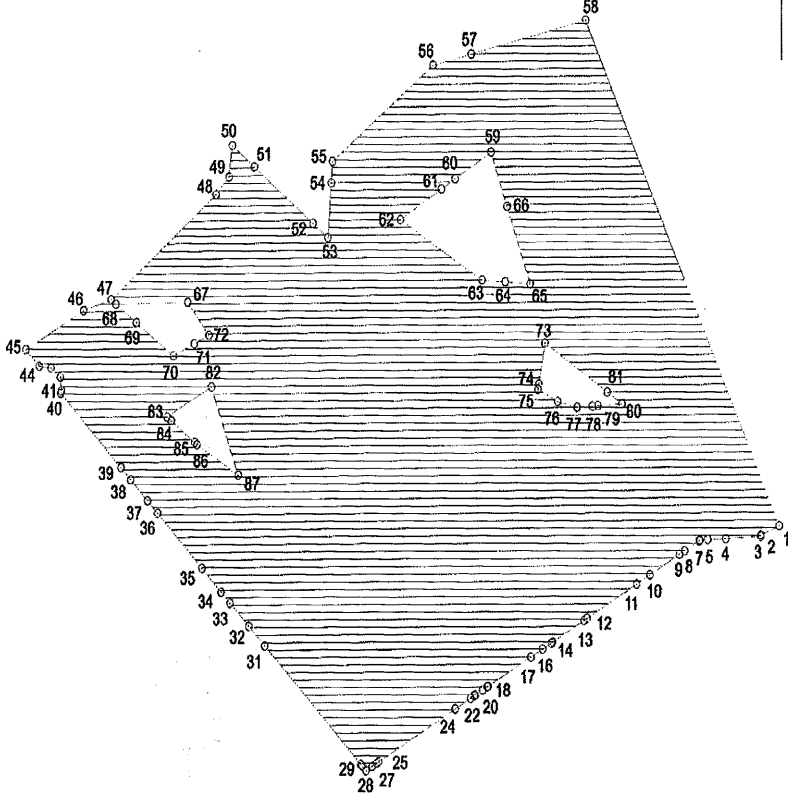
İli İlçesi Mahallesi Ada/Parsel	BALIKESİR BİGADİÇ KOZPINAR	1/3
--	----------------------------------	-----

Datum: ITRF Projeksiyon : UTM 3

Ada	Parsel	Noktalar	HesapAlan
128	1-A	177,178,179,180,181,182,183, 184,185,186	3777.56
127	1	1,2,3,4,5,6,7,8,9,10,11,12,13, 14,15,16,17,18,19,20,21,22,23, 24,25,26,27,28,29,30,31,32,33, 34,35,36,37,38,39,40,41,42,43, 44,45,46,47,48,49,50,51,52,53, 54,55,56,57,58,59,60,61,62,63, 64,65,66,67,68,69,70,71,72,73, 74,75,76,77,78,79,80,81,82,83, 84,85,86,87,88,89,90,91,92,93, 94,95,96,97,98,99,100,101,102, 103,104,105,106,107,108,109, 110,111,112,113,114,115,116, 117,118,119,120,121,122,123, 124,125,126,127,128,129,130, 131,132,133,134,135,136,137, 138,139,140,141,142,143,144, 145,146,147,148,149,150,151, 152,153,154,155,156,157,158, 159,160,161,162,163,164,165, 166,167,168,169,170,171,172, 173,174,175,176	220558.99

RÖLEVE KROKİSİ

İL: BALIKESİR
İLÇESİ: DURSUNBEY
MAHALLESİ: ÇİFTÇİ



ÇIKARTILMAK İSTENİLEN ALAN

BALIKESİR İLİ, DURSUNBEY İLÇESİ, ÇİFTÇİ MAHALLESİ KOORDİNE ÖZET ÇİZELGESİ

Nokta No	Y	X
1	383954.432	4384984.436
2	383926.807	4384974.143
3	383926.682	4384972.353
4	383874.139	4384969.995
5	383847.004	4384968.777
6	383835.524	4384968.262
7	383834.196	4384967.564
8	383812.382	4384956.101
9	383804.500	4384951.959
10	383759.764	4384928.459
11	383739.538	4384917.833
12	383664.496	4384878.407
13	383659.617	4384875.841
14	383611.852	4384850.749
15	383609.754	4384849.645
16	383596.917	4384842.900
17	383578.981	4384833.477
18	383514.278	4384799.482
19	383513.422	4384799.031
20	383506.405	4384795.346
21	383495.778	4384789.766
22	383493.953	4384788.804
23	383488.371	4384785.871
24	383465.145	4384773.670
25	383349.191	4384712.753
26	383346.146	4384711.149
27	383339.189	4384707.494
28	383329.651	4384702.487
29	383323.304	4384708.489
30	383321.717	4384709.989
31	383176.092	4384847.683
32	383151.776	4384870.675
33	383123.159	4384897.731
34	383109.789	4384910.375
35	383080.541	4384938.030
36	383012.897	4385001.990
37	382997.546	4385016.511
38	382971.727	4385040.924
39	382956.799	4385055.039
40	382865.241	4385141.626
41	382866.236	4385144.309
42	382864.533	4385159.938
43	382850.066	4385170.802
44	382832.175	4385172.893
45	382811.750	4385192.199
46	382899.370	4385237.860
47	382941.428	4385250.629
48	383100.811	4385372.340
49	383120.209	4385392.424
50	383125.634	4385428.879
51	383158.879	4385404.233
52	383248.061	4385338.124
53	383270.701	4385321.337
54	383275.574	4385384.667
55	383277.502	4385409.722
56	383430.391	4385521.017
57	383488.109	4385533.932
58	383661.191	4385572.658
59	383517.957	4385419.784
60	383463.763	4385389.024
61	383443.154	4385377.221

BALIKESİR İLİ, DURSUNBEY İLÇESİ, ÇİFTÇİ MAHALLESİ KOORDİNE ÖZET ÇİZELGESİ

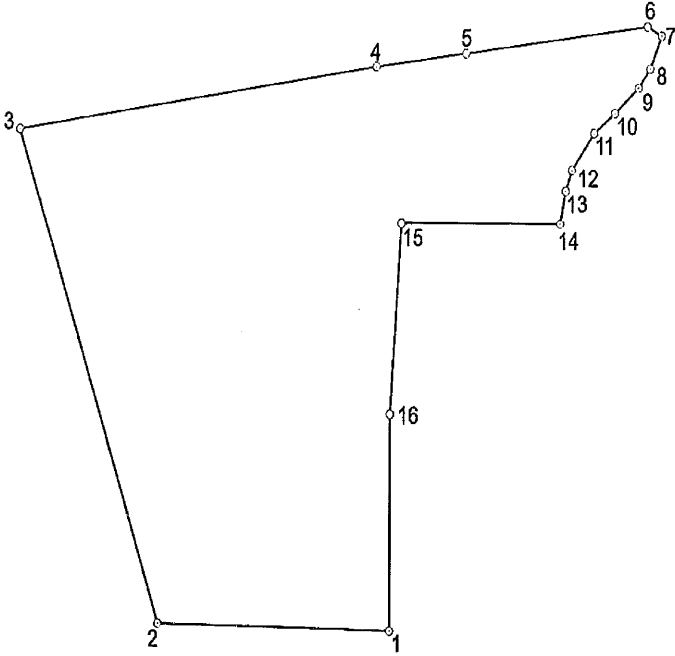
Nokta No	Y	X
62	383380.896	4385341.791
63	383504.477	4385271.380
64	383539.628	4385269.181
65	383577.013	4385266.846
66	383542.278	4385356.801
67	383057.934	4385247.218
68	382948.142	4385245.272
69	382979.531	4385223.682
70	383036.231	4385184.664
71	383068.091	4385198.724
72	383090.213	4385208.480
73	383599.665	4385197.539
74	383590.489	4385149.984
75	383589.266	4385143.662
76	383618.990	4385129.384
77	383648.496	4385122.687
78	383671.903	4385124.125
79	383680.423	4385124.655
80	383716.777	4385126.892
81	383694.622	4385140.253
82	383094.351	4385148.285
83	383026.729	4385114.084
84	383033.082	4385109.586
85	383069.093	4385084.075
86	383072.566	4385081.622
87	383135.133	4385045.616

BALIKESİR İLİ, DURSUNBEY İLÇESİ, ÇİFTÇİ MAHALLESİ ALAN ÇİZELGESİ

Ada	Parsel	Noktalar	HesapAlan
		1,2,3,4,5,6,7,8,9,10,11,12,13, 14,15,16,17,18,19,20,21,22,23, 24,25,26,27,28,29,30,31,32,33, 34,35,36,37,38,39,40,41,42,43, 44,45,46,47,48,49,50,51,52,53, 54,55,56,57,58,59,60,61,62,63, 64,65,66,67,68,69,70,71,72,73, 74,75,76,77,78,79,80,81,82,83, 84,85,86,87	509063.09 m ²

RÖLEVE KROKİSİ

İL : BALIKESİR
İLÇESİ : KEPSUT
MAHALLESİ : ŞEREMETLER



BALIKESİR İLİ, KEPSUT İLÇESİ, ŞEREMETLER MAHALLESİ KOORDİNE ÖZET ÇİZELGESİ

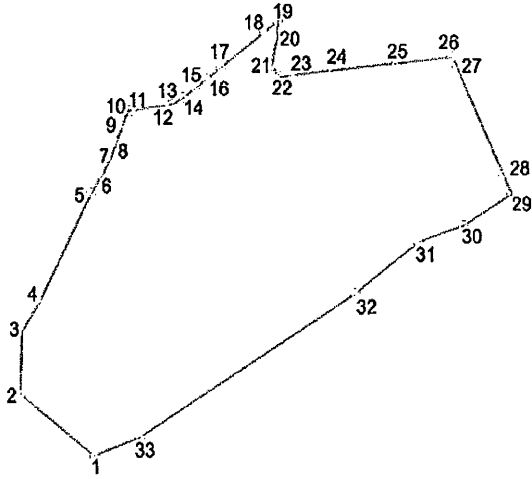
Nokta No	Y	X
1	598883.12	4390935.14
2	598713.15	4390940.53
3	598613.66	4391231.93
4	598873.65	4391267.02
5	598938.51	4391274.66
6	599070.06	4391289.93
7	599080.30	4391284.52
8	599072.04	4391265.08
9	599063.55	4391254.00
10	599046.33	4391238.91
11	599031.24	4391227.11
12	599014.97	4391205.42
13	599010.49	4391193.15
14	599006.48	4391173.82
15	598891.84	4391174.72
16	598883.44	4391062.24

BALIKESİR İLİ, KEPSUT İLÇESİ, ŞEREMETLER MAHALLESİ ALAN ÇİZELGESİ

Ada	Parsel	Noktalar	HesapAlan
		1,2,3,4,5,6,7,8,9,10,11,12,13, 14,15,16	86138.39m ²

RÖLEVE KROKİSİ

İLİ : BALIKESİR
İLÇESİ : SAVAŞTEPE
MAHALLESİ : CUMHURİYET



BALIKESİR İLİ, SAVAŞTEPE İLÇESİ, CUMHURİYET MAHALLESİ KOORDİNE ÖZET ÇİZELGESİ

Nokta No	Y	X
1	555613.15	4360099.52
2	555579.46	4360125.26
3	555580.11	4360151.88
4	555588.26	4360164.50
5	555611.32	4360210.28
6	555616.24	4360217.58
7	555620.28	4360224.98
8	555622.81	4360231.66
9	555625.35	4360238.34
10	555627.89	4360245.02
11	555629.61	4360245.03
12	555646.83	4360247.37
13	555647.81	4360247.57
14	555653.37	4360250.52
15	555658.75	4360254.43
16	555664.11	4360258.45
17	555670.38	4360263.13
18	555690.17	4360277.95
19	555696.63	4360282.80
20	555696.19	4360275.40
21	555693.80	4360263.97
22	555697.34	4360259.42
23	555703.30	4360260.04
24	555721.70	4360261.97
25	555751.07	4360265.05
26	555776.76	4360267.74
27	555778.70	4360263.63
28	555800.03	4360218.42
29	555803.96	4360210.09
30	555782.10	4360196.82
31	555761.27	4360189.81
32	555732.71	4360168.05
33	555634.04	4360107.38

BALIKESİR İLİ, SAVAŞTEPE İLÇESİ, CUMHURİYET MAHALLESİ ALAN ÇİZELGESİ

Ada	Parsel	Noktalar	HesapAlan
		1,2,3,4,5,6,7,8,9,10,11,12,13, 14,15,16,17,18,19,20,21,22,23, 24,25,26,27,28,29,30,31,32,33	21727.55 m ²

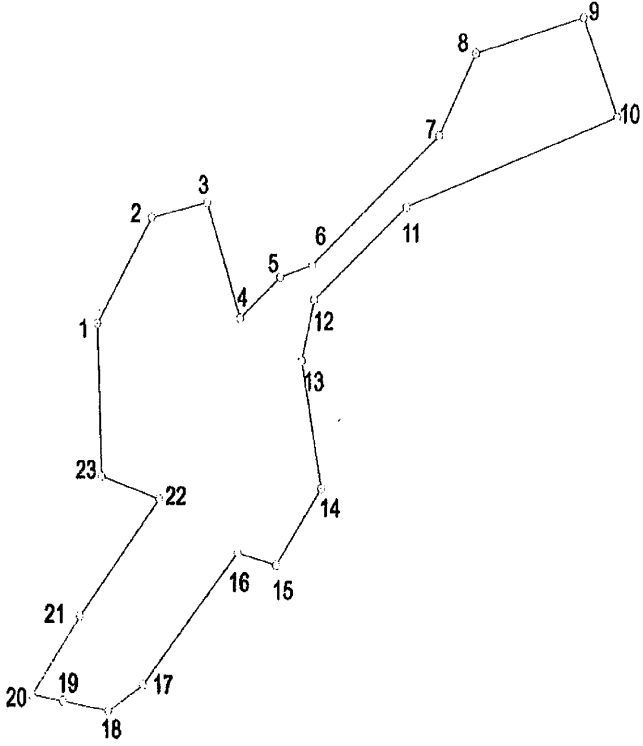
RÖLEVE KROKİSİ

İL: KÜTAHYA

İLÇE: SİMAV

MAHALLE: DEREYÜZDERE

Λ
K



KOORDİNAT ÖZET CETVELİ

İL: KÜTAHYA

İLÇE: SİMAV

MAHALLE: DEREYÜZDERE

ITRF UTM 3 DOM.30

Nokta No	Y	X	Nokta No	Y	X
1	409177.09	4363230.24	2	409184.99	4363242.10
3	409193.17	4363243.81	4	409198.15	4363230.96
5	409204.00	4363235.59	6	409208.68	4363236.96
7	409227.14	4363251.51	8	409232.40	4363260.74
9	409248.18	4363264.86	10	409253.28	4363253.83
11	409222.48	4363243.59	12	409209.06	4363233.12
13	409207.31	4363226.30	14	409210.34	4363212.23
15	409203.77	4363203.64	16	409198.11	4363204.99
17	409184.25	4363190.28	18	409179.15	4363187.38
19	409172.36	4363188.46	20	409167.77	4363189.11
21	409174.82	4363197.80	22	409186.44	4363210.86
23	409177.87	4363213.35			

ALAN HESABI

İL: KÜTAHYA

İLÇE: SIMAV

MAHALLE: DEREYÜZDERE

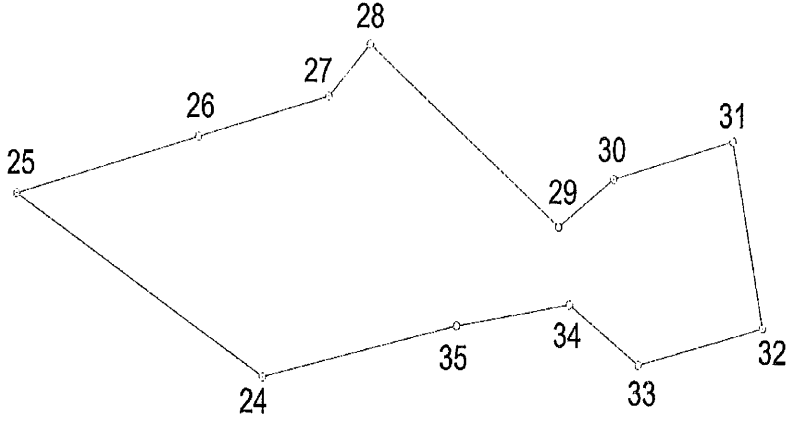
ITRF UTM 3 DOM.30

Ada	Parsel	Noktalar	HesapAlan
		1,2,3,4,5,6,7,8,9,10,11,12,13, 14,15,16,17,18,19,20,21,22,23	1614.94 m ²

RÖLEVE KROKİSİ

İL: KÜTAHYA
İLÇE: SİMAV
MAHALLE: DEREYÜZDERE

A
K



KOORDİNAT ÖZET CETVELİ

İL: KÜTAHYA

İLÇE: SİMAV

MAHALLE: DEREYÜZDERE

ITRF UTM 3 DOM.30

Nokta No	Y	X	Nokta No	Y	X
24	409533.58	4361988.03	25	409500.16	4362006.72
26	409524.77	4362012.63	27	409542.29	4362016.83
28	409547.89	4362022.19	29	409573.35	4362003.64
30	409580.69	4362008.58	31	409596.64	4362012.59
32	409600.87	4361993.50	33	409584.24	4361989.58
34	409574.92	4361995.71	35	409559.82	4361993.43

ALAN HESABI

İL: KÜTAHYA

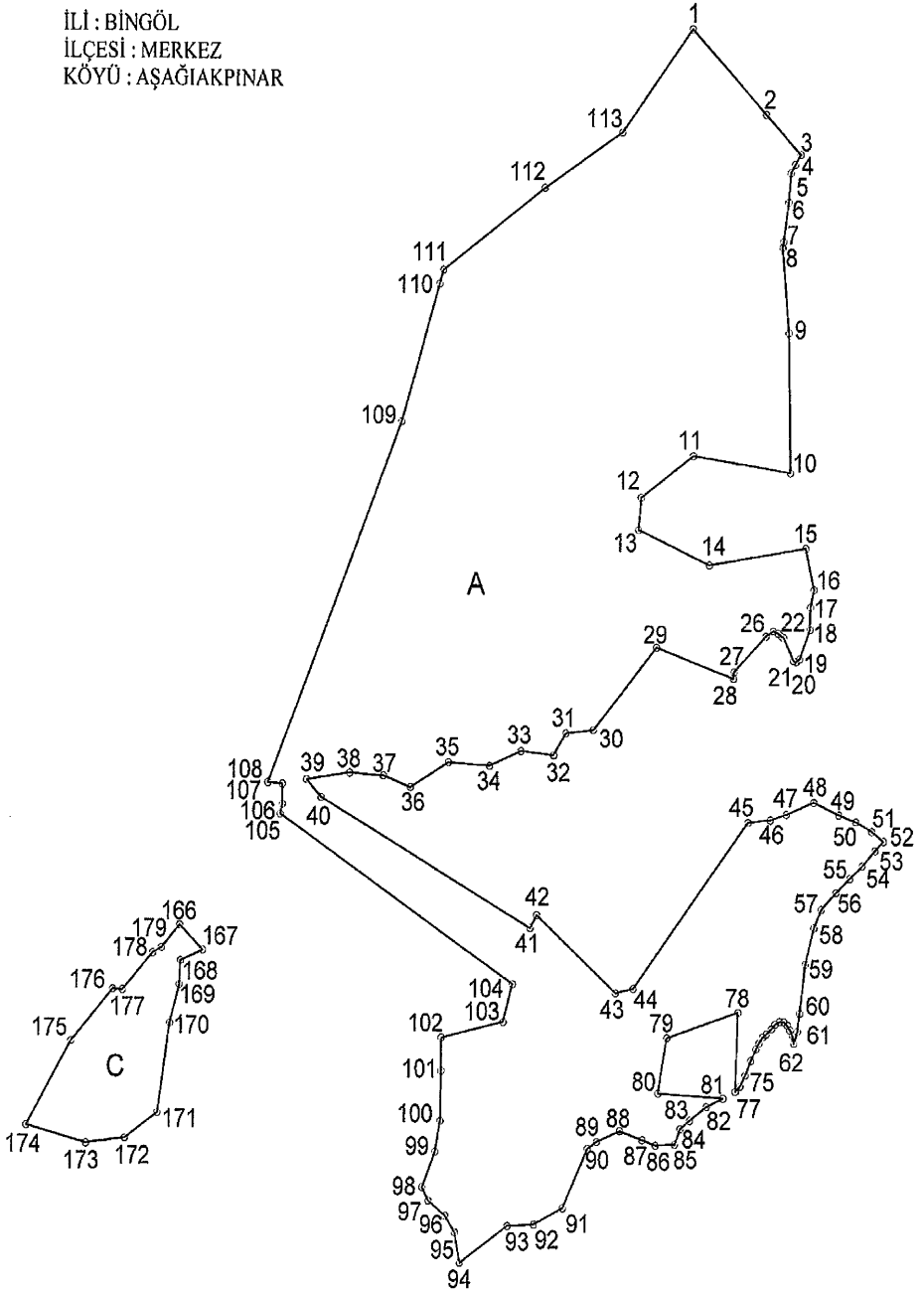
İLÇE: SİMAV

MAHALLE: DEREYÜZDERE

Ada	Parsel	Noktalar	HesapAlan
		24,25,26,27,28,29,30,31,32,33, 34,35	1782.83 m ²

RÖLEVE KROKİSİ

İL : BİNGÖL
İLÇESİ : MERKEZ
KÖYÜ : AŞAĞIAKPINAR



BİNGÖL İLİ, MERKEZ İLÇESİ, AŞAĞIAKPINAR KÖYÜ KOORDİNE ÖZET ÇİZELGESİ

NoktaNo	Y	X	NoktaNo	Y	X
1	369765.38	4305498.52	2	369856.99	4305406.84
3	369900.30	4305363.50	4	369893.69	4305352.82
5	369888.18	4305343.94	6	369885.44	4305311.88
7	369879.10	4305269.38	8	369878.18	4305263.16
9	369886.28	4305169.91	10	369888.72	4305017.48
11	369767.91	4305035.63	12	369701.93	4304990.38
13	369699.02	4304955.26	14	369788.39	4304917.33
15	369908.30	4304935.63	16	369918.98	4304890.99
17	369914.67	4304872.25	18	369914.11	4304848.08
19	369901.44	4304816.17	20	369896.73	4304812.97
21	369893.56	4304814.10	22	369881.34	4304838.99
23	369877.95	4304841.25	24	369874.33	4304843.97
25	369868.44	4304846.23	26	369859.39	4304840.80
27	369819.79	4304801.88	28	369819.11	4304794.64
29	369722.33	4304828.24	30	369643.19	4304738.30
31	369808.76	4304734.64	32	369593.38	4304710.47
33	369552.37	4304714.87	34	369512.82	4304698.75
35	369460.82	4304702.42	36	369412.48	4304675.32
37	369378.06	4304687.77	38	369335.58	4304690.70
39	369281.37	4304683.19	40	369299.55	4304684.49
41	369564.80	4304524.30	42	369572.98	4304538.40
43	369672.46	4304453.82	44	369694.65	4304458.58
45	369837.81	4304638.65	46	369865.59	4304641.41
47	369885.63	4304647.52	48	369919.65	4304680.65
49	369951.55	4304664.04	50	369973.14	4304639.53
51	369993.31	4304629.21	52	370008.02	4304618.51
53	369997.67	4304608.60	54	369981.15	4304592.09
55	369965.86	4304578.81	56	369948.50	4304563.38
57	369929.85	4304545.37	58	369920.52	4304525.12
59	369909.91	4304485.57	60	369903.00	4304432.16
61	369900.12	4304412.49	62	369895.81	4304399.06
63	369894.19	4304408.19	64	369891.09	4304414.06
65	369887.86	4304419.15	66	369883.37	4304422.98
67	369878.15	4304423.24	68	369872.67	4304420.47
69	369868.18	4304415.39	70	369861.84	4304409.64
71	369857.22	4304406.21	72	369852.40	4304399.28
73	369848.95	4304392.96	74	369842.65	4304380.62
75	369835.68	4304364.67	76	369829.38	4304352.74
77	369823.35	4304346.98	78	369826.32	4304433.05
79	369737.47	4304405.05	80	369726.51	4304344.80
81	369808.07	4304339.61	82	369787.53	4304330.33
83	369766.54	4304315.45	84	369754.71	4304306.67
85	369747.84	4304289.69	86	369723.23	4304288.74
87	369706.54	4304294.52	88	369678.15	4304304.17
89	369649.47	4304292.53	90	369667.83	4304265.15
91	369606.73	4304220.20	92	369570.47	4304202.34
93	369537.49	4304200.88	94	369477.43	4304161.08
95	369471.10	4304193.74	96	369458.90	4304211.57
97	369437.32	4304228.00	98	369429.34	4304242.54
99	369445.76	4304281.49	100	369452.33	4304314.80
101	369453.27	4304368.76	102	369453.27	4304404.89
103	369531.39	4304422.12	104	369543.09	4304463.50
105	369248.66	4304646.31	106	369251.14	4304656.83
107	369251.14	4304678.42	108	369232.84	4304679.82
109	369399.11	4305072.15	110	369446.82	4305222.23
111	369451.68	4305237.51	112	369579.34	4305326.75
113	369676.57	4305387.16			

BİNGÖL İLİ, MERKEZ İLÇESİ, AŞAĞIAKPINAR KÖYÜ KOORDİNE ÖZET ÇİZELGESİ

NoktaNo	Y	X	NoktaNo	Y	X
166	369122.67	4304526.07	167	369151.95	4304498.99
168	369123.93	4304487.50	169	369122.57	4304461.33
170	369110.69	4304419.41	171	369095.32	4304322.34
172	369053.62	4304294.84	173	369004.83	4304289.07
174	368930.53	4304307.85	175	368985.78	4304399.36
176	369037.72	4304456.11	177	369050.16	4304455.45
178	369088.65	4304495.84	179	369099.78	4304501.54

BİNGÖL İLİ, MERKEZ İLÇESİ, AŞAĞIAKPINAR KÖYÜ ALAN ÇİZELGESİ

Ada	Parsel	Noktalar	HesapAlan
	A	1,2,3,4,5,6,7,8,9,10,11,12,13, 14,15,16,17,18,19,20,21,22,23, 24,25,26,27,28,29,30,31,32,33, 34,35,36,37,38,39,40,41,42,43, 44,45,46,47,48,49,50,51,52,53, 54,55,56,57,58,59,60,61,62,63, 64,65,66,67,68,69,70,71,72,73, 74,75,76,77,78,79,80,81,82,83, 84,85,86,87,88,89,90,91,92,93, 94,95,96,97,98,99,100,101,102, 103,104,105,106,107,108,109, 110,111,112,113	434119.15

BİNGÖL İLİ, MERKEZ İLÇESİ, AŞAĞIAKPINAR KÖYÜ ALAN ÇİZELGESİ

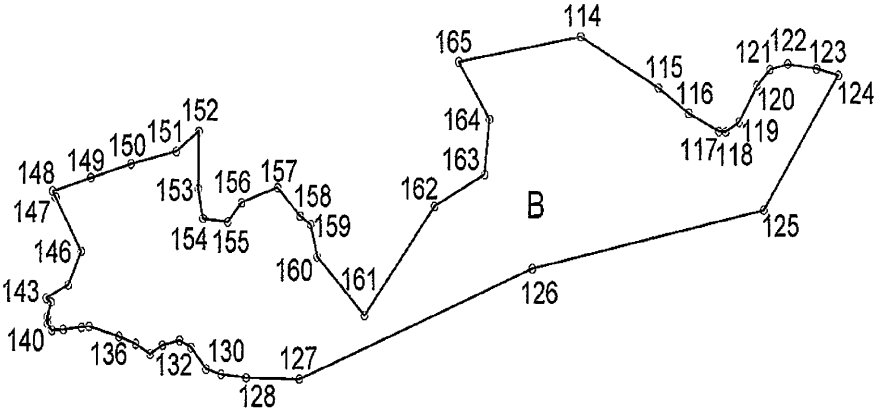
Ada	Parsel	Noktalar	HesapAlan
	C	166,167,168,169,170,171,172, 173,174,175,176,177,178,179	23362.87

RÖLEVE KROKİSİ

İLİ : BİNGÖL

İLÇESİ : MERKEZ

KÖYÜ : AŞAĞIAKPINAR



BİNGÖL İLİ, MERKEZ İLÇESİ, AŞAĞIAKPINAR KÖYÜ KOORDİNE ÖZET ÇİZELGESİ

NoktaNo	Y	X	NoktaNo	Y	X
114	370844.32	4304835.17	115	370935.55	4304788.43
116	370971.36	4304765.26	117	371007.17	4304748.83
118	371015.18	4304748.41	119	371031.19	4304757.26
120	371052.25	4304790.12	121	371068.16	4304805.14
122	371089.13	4304809.74	123	371122.88	4304805.65
124	371148.45	4304799.52	125	371060.52	4304677.38
126	370786.66	4304625.28	127	370509.80	4304526.37
128	370446.62	4304527.85	129	370416.51	4304531.06
130	370398.65	4304535.76	131	370380.55	4304555.27
132	370367.15	4304561.39	133	370346.69	4304557.15
134	370332.12	4304549.16	135	370314.96	4304558.33
136	370295.21	4304564.91	137	370259.95	4304573.85
138	370250.84	4304573.27	139	370229.42	4304571.21
140	370216.27	4304570.27	141	370211.20	4304576.46
142	370210.83	4304582.48	143	370215.15	4304595.44
144	370209.51	4304599.38	145	370235.45	4304611.27
146	370250.53	4304641.44	147	370220.63	4304689.94
148	370216.97	4304695.88	149	370261.93	4304707.99
150	370309.37	4304720.77	151	370362.99	4304731.83
152	370389.83	4304749.88	153	370389.37	4304698.21
154	370394.90	4304670.98	155	370424.51	4304667.91
156	370441.11	4304685.57	157	370483.99	4304699.02
158	370510.65	4304673.11	159	370523.41	4304665.45
160	370530.90	4304636.74	161	370587.10	4304583.41
162	370670.03	4304681.73	163	370729.79	4304710.49
164	370735.54	4304760.28	165	370698.64	4304812.80

BİNGÖL İLİ, MERKEZ İLÇESİ, AŞAĞIAKPINAR KÖYÜ ALAN ÇİZELGESİ

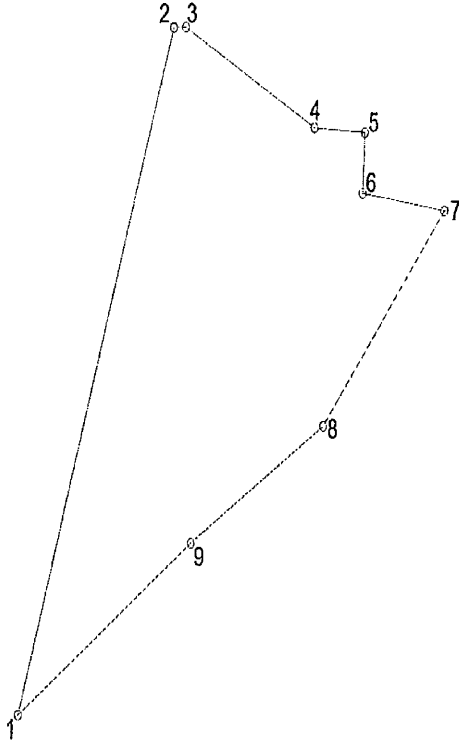
Ada	Parsel	Noktalar	HesapAlan
	B	114,115,116,117,118,119,120, 121,122,123,124,125,126,127, 128,129,130,131,132,133,134, 135,136,137,138,139,140,141, 142,143,144,145,146,147,148, 149,150,151,152,153,154,155, 156,157,158,159,160,161,162, 163,164,165	119249.74

RÖLEVE KROKİSİ

İL: BİNGÖL

İLÇESİ: MERKEZ

KÖYÜ: YUKARIAKPINAR



BİNGÖL İLİ, MERKEZ İLÇESİ, YUKARIAKPINAR KOORDİNE ÖZET ÇİZELGESİ

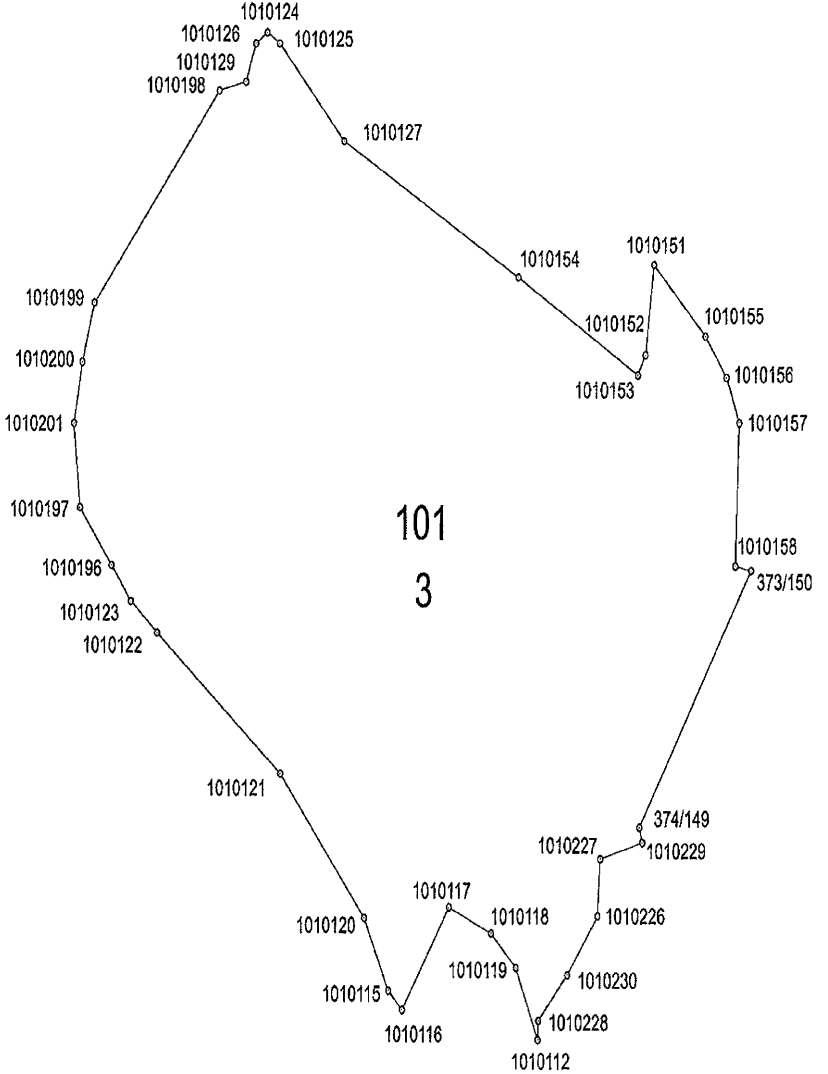
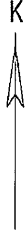
Nokta No	Y	X
1	369451.68	4305237.51
2	369564.34	4305591.91
3	369573.19	4305592.15
4	369668.63	4305540.77
5	369706.06	4305538.52
6	369704.71	4305507.22
7	369765.38	4305498.52
8	369676.57	4305387.17
9	369579.35	4305326.76

BİNGÖL İLİ, MERKEZ İLÇESİ, YUKARIAKPINAR ALAN ÇİZELGESİ

Ada	Parsel	Noktalar	HesapAlan
		3,4,5,6,7,8,9,1,2	45972.42 m2

RÖLEVE KROKİSİ

İL : BOLU
İLÇESİ : MUDURNU
KÖYÜ : TAŞKESTİ
KÖYÜ : KARACASUMANDIRA



BOLU İLİ, MUDURNU İLÇESİ, TAŞKESTİ BELDESİ KARACASUMANDIRA
KÖYÜ KOORDİNE ÖZET ÇİZELGESİ (ITRF96-30-3)

Nokta No	Y	X
373/150	584723.53	4494110.91
374/149	584693.41	4494062.54
1010112	584666.00	4494022.23
1010115	584625.27	4494031.45
1010116	584629.07	4494027.81
1010117	584641.83	4494047.28
1010118	584653.28	4494042.36
1010119	584660.03	4494035.86
1010120	584618.68	4494045.17
1010121	584595.77	4494072.47
1010122	584562.04	4494098.82
1010123	584554.89	4494104.71
1010124	584591.72	4494212.36
1010125	584595.10	4494210.33
1010126	584588.63	4494210.31
1010127	584612.71	4494191.86
1010129	584585.89	4494203.02
1010151	584697.05	4494168.69
1010152	584694.75	4494151.64
1010153	584692.72	4494147.88
1010154	584660.27	4494166.26
1010155	584711.03	4494155.24
1010156	584716.82	4494147.48
1010157	584720.27	4494138.96
1010158	584719.28	4494111.79
1010196	584549.59	4494111.50
1010197	584540.99	4494122.32
1010198	584578.63	4494201.37
1010199	584544.78	4494161.09
1010200	584541.51	4494149.90
1010201	584539.30	4494138.33
1010226	584682.16	4494045.66
1010227	584682.85	4494056.59
1010228	584666.14	4494025.80
1010229	584694.19	4494059.69
1010230	584673.93	4494034.50

BOLU İLİ, MUDURNU İLÇESİ, TAŞKESTİ BELDESİ, KARACASUMANDIRA KÖYÜ
ALAN ÇİZELGESİ

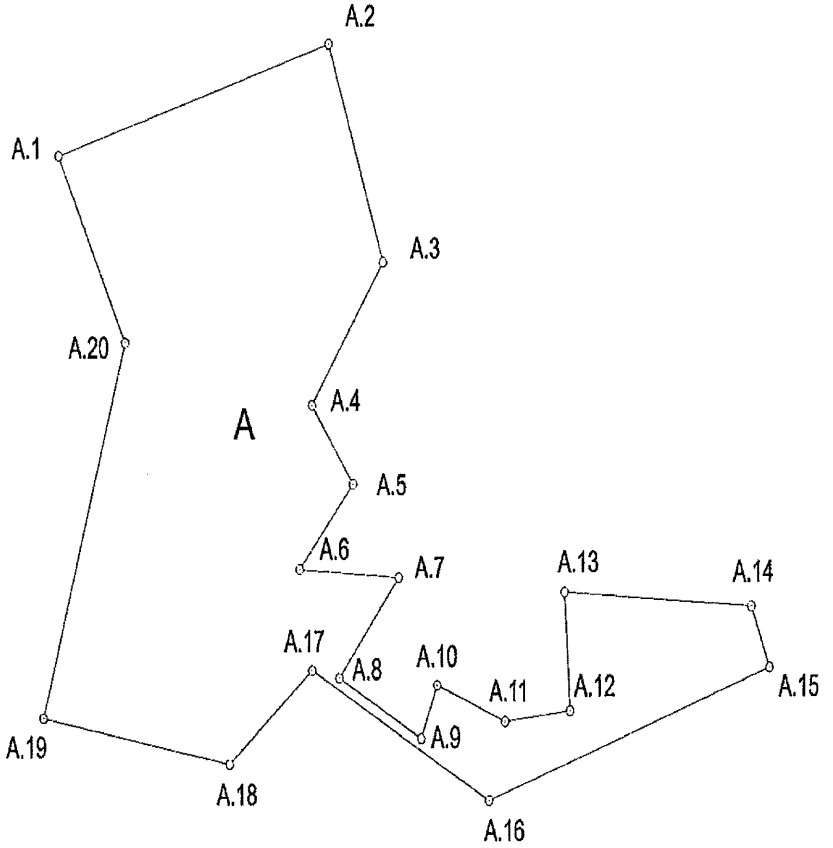
Ada	Parsel	Noktalar	HesapAlan
101	3	1010156,1010157,1010158, 373/150,374/149,1010229, 1010227,1010226,1010230, 1010228,1010112,1010119, 1010118,1010117,1010116, 1010115,1010120,1010121, 1010122,1010123,1010196, 1010197,1010201,1010200, 1010199,1010198,1010129, 1010126,1010124,1010125, 1010127,1010154,1010153, 1010152,1010151,1010155	19788.92 m ²

RÖLEVE KROKİSİ

İLİ : ÇORUM

İLÇESİ : MERKEZ

KÖYÜ : CERİT



İl İlçesi Köyü Ada/Parsel	Çorum Merkez Cerit Köyü A
------------------------------------	------------------------------------

NoktaNo	Y	X	NoktaNo	Y	X
A.1	392261.77	4495248.58	A.2	392364.48	4495280.18
A.3	392385.40	4495218.37	A.4	392358.44	4495177.94
A.5	392374.24	4495155.63	A.6	392353.93	4495131.53
A.7	392391.66	4495129.32	A.8	392369.22	4495100.88
A.9	392400.45	4495084.01	A.10	392406.40	4495098.97
A.11	392432.41	4495088.78	A.12	392457.13	4495091.82
A.13	392454.96	4495125.20	A.14	392525.75	4495121.24
A.15	392532.73	4495104.04	A.16	392426.27	4495066.65
A.17	392358.85	4495103.07	A.18	392327.33	4495076.79
A.19	392256.83	4495089.54	A.20	392287.33	4495195.60

İli İlçesi Köyü Ada/Parsel	Çorum Merkez Cerit Köyü A
-------------------------------------	------------------------------------

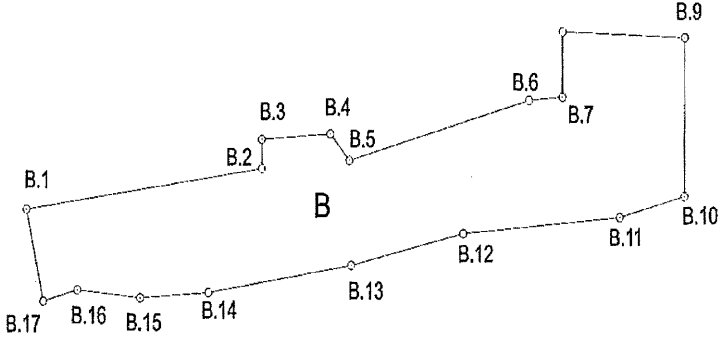
Ada	Parsel	Noktalar	HesapAlan
A		A.3,A.4,A.5,A.6,A.7,A.8,A.9, A.10,A.11,A.12,A.13,A.14,A.15, A.16,A.17,A.18,A.19,A.20,A.1, A.2	21629.64

RÖLEVE KROKİSİ

İLİ : ÇORUM

İLÇESİ : MERKEZ

KÖYÜ : CERİT



İli İlçesi Köyü Ada/Parsel	Çorum Merkez Cerit Köyü B
-------------------------------------	------------------------------------

ITRF 96-36/3

NoktaNo	Y	X	NoktaNo	Y	X
B.1	391882.82	4495029.95	B.2	391985.71	4495044.09
B.3	391985.71	4495054.31	B.4	392015.91	4495056.17
B.5	392024.28	4495046.88	B.6	392102.36	4495067.79
B.7	392116.94	4495068.91	B.8	392116.94	4495091.82
B.9	392170.58	4495089.67	B.10	392170.58	4495034.17
B.11	392142.33	4495026.89	B.12	392074.01	4495021.31
B.13	392025.21	4495010.16	B.14	391962.47	4495000.87
B.15	391932.72	4494999.01	B.16	391905.30	4495001.79
B.17	391890.25	4494997.89			

İli İlçesi Köyü Ada/Parsel	Çorum Merkez Cerit Köyü B
-------------------------------------	------------------------------------

Ada	Parsel	Noktalar	HesapAlan
B		B.10,B.11,B.12,B.13,B.14,B.15, B.16,B.17,B.1,B.2,B.3,B.4,B.5, B.6,B.7,B.8,B.9	12516.04

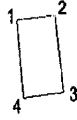
RÖLEVE KROKİSİ

İLİ : İZMİR

İLÇESİ : SEFERİHİSAR

MAHALLE : SIĞACIK

N



İZMİR İLİ, SEFERİHİSAR İLÇESİ, SIĞACIK MAHALLESİ KOORDİNE ÖZET ÇİZELGESİ
(ITRF96-27-3)

Nokta No	Y	X
1	480377.04	4228291.54
2	480391.22	4228292.93
3	480394.40	4228270.67
4	480379.52	4228269.19

İZMİR İLİ, SEFERİHİSAR İLÇESİ, SIĞACIK MAHALLESİ ALAN ÇİZELGESİ

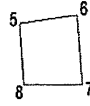
Ada	Parsel	Noktalar	HesapAlan
3030	1	1,2,3,4	328.12 m ²

RÖLEVE KROKİSİ

İL : İZMİR

İLÇESİ : SEFERİHİSAR

MAHALLE : SIĞACIK



İZMİR İLİ, SEFERİHİSAR İLÇESİ, SIĞACIK MAHALLESİ KOORDİNE ÖZET ÇİZELGESİ
(ITRF96-27-3)

Nokta No	Y	X
5	480292.79	4228220.84
6	480315.50	4228223.13
7	480317.46	4228202.72
8	480294.46	4228202.66

İZMİR İLİ, SEFERİHISAR İLÇESİ, SIĞACIK MAHALLESİ ALAN ÇİZELGESİ

Ada	Parsel	Noktalar	HesapAlan
3032	9	5,6,7,8	443.03 m ²

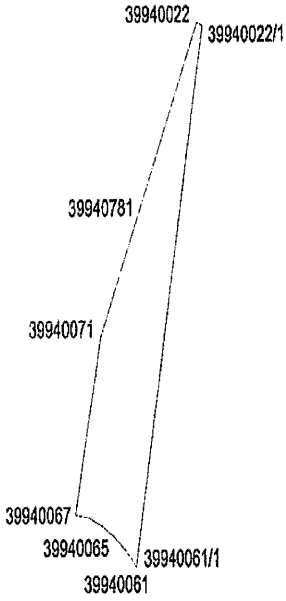
RÖLEVE KROKİSİ

İLİ : İZMİR

İLÇESİ : SEFERİHİSAR

MAHALLE : SIĞACIK

N



İZMİR İLİ, SEFERİHİSAR İLÇESİ, SIĞACIK MAHALLESİ KOORDİNE ÖZET ÇİZELGESİ

Nokta No	Y	X
39940022	481062.64	4226298.69
39940022/1	481064.76	4226298.02
39940061/1	481038.93	4226167.32
39940062	481038.26	4226168.11
39940063	481034.48	4226171.65
39940064	481030.31	4226174.72
39940065	481025.81	4226177.28
39940066	481021.04	4226179.29
39940067	481015.89	4226179.97
39940071	481025.60	4226222.89
39940781	481038.77	4226249.84

İZMİR İLİ, SEFERİHİSAR İLÇESİ, SIĞACIK MAHALLESİ ALAN ÇİZELGESİ

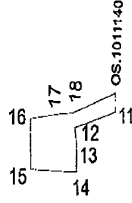
Ada	Parsel	Noktalar	HesapAlan
		39940022, 39940022/1, 39940061/1, 39940062, 39940063, 39940064, 39940065, 39940066, 39940067, 39940071, 39940781	2193.98 m ²

RÖLEVE KROKİSİ

İLİ : RİZE

İLÇESİ : İKİZDERE

KÖYÜ : GÜRDERE



N



RİZE İLİ, İKİZDERE İLÇESİ, GÜRDERE KÖYÜ KOORDİNE ÖZET ÇİZELGESİ

Nokta No	Y	X
OS.1011140	376721.90	4520490.12
11	376721.83	4520485.12
12	376707.97	4520481.00
13	376708.53	4520477.56
14	376708.48	4520469.27
15	376692.93	4520470.11
16	376692.72	4520483.43
17	376701.84	4520484.57
18	376707.32	4520484.94

RİZE İLİ, İKİZDERE İLÇESİ, GÜRDERE KÖYÜ ALAN ÇİZELGESİ

Ada	Parsel	Noktalar	HesapAlan
		11,12,13,14,15,16, 17, 18,OS.1011140	290.29 m ²

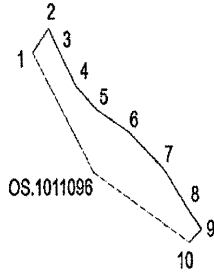
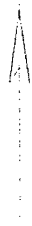
RÖLEVE KROKİSİ

İL : RİZE

İLÇESİ : İKİZDERE

KÖYÜ : GÜRDERE

N



RİZE İLİ, İKİZDERE İLÇESİ, GÜRDERE KÖYÜ KOORDİNE ÖZET ÇİZELGESİ

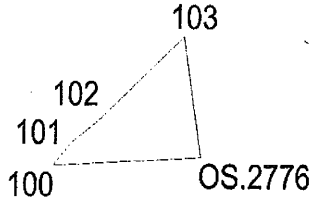
Nokta No	Y	X
OS.1011096	377066.39	4520150.86
1	377044.15	4520181.19
2	377050.05	4520187.19
3	377053.49	4520181.91
4	377060.14	4520172.45
5	377067.50	4520166.64
6	377078.72	4520161.29
7	377091.98	4520151.61
8	377100.25	4520141.90
9	377105.59	4520136.31
10	377101.09	4520133.03

RİZE İLİ, İKİZDERE İLÇESİ, GÜRDERE KÖYÜ ALAN ÇİZELGESİ

Ada	Parsel	Noktalar	HesapAlan
		10,OS.1011096,1,2,3, 4,5,6,7,8,9	794.27 m ²

RÖLEVE KROKİSİ

İL : KASTAMONU
İLÇE : ŞENPAZAR
KÖYÜ : GELALLI



KASTAMONU İLİ, ŞENPAZAR İLÇESİ, CELALLİ KÖYÜ ALAN ÇİZELGESİ

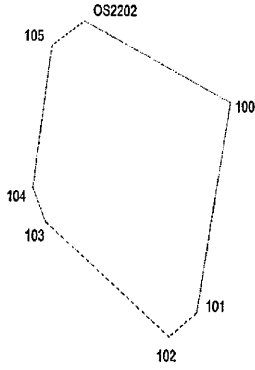
Ada	Parsel	Noktalar	HesapAlan
		100,101,102,103,OS.2776	226.13 m ²

KASTAMONU İLİ, ŞENPAZAR İLÇESİ, CELALLİ KÖYÜ KOORDİNE ÖZET ÇİZELGESİ
(ITRF33-3)

Nokta No	Y	X
100	514238.02	4627704.50
101	514241.13	4627707.82
102	514245.65	4627710.96
103	514260.42	4627723.20
OS.2776	514263.34	4627705.77

RÖLEVE KROKİSİ

İLİ : SİNOP
İLÇESİ : MERKEZ
KÖYÜ : DİBEKLİ



SİNOP İLİ, MERKEZ İLÇESİ, DİBEKLİ KÖYÜ KOORDİNE ÖZET ÇİZELGESİ

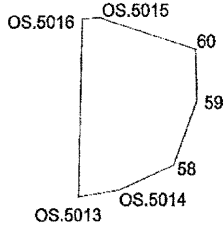
Nokta No	Y	X
100	418356.591	4653944.324
101	418352.939	4653924.662
102	418349.711	4653922.396
103	418335.252	4653932.924
104	418333.724	4653936.157
105	418335.736	4653949.478
OS2202	418339.463	4653951.808

SİNOP İLİ, MERKEZ İLÇESİ, DİBEKLİ KÖYÜ ALAN ÇİZELGESİ

Ada	Parsel	Noktalar	HesapAlan
		105,OS2202,100,101,102,103,104	443.53 m ²

RÖLEVE KROKİSİ

İLİ : MERSİN
İLÇESİ : TARSUS
MAHALLESİ : KURBANLI



MERSİN İLİ, TARSUS İLÇESİ, KURBANLI MAHALLESİ KOORDİNE ÖZET ÇİZELGESİ

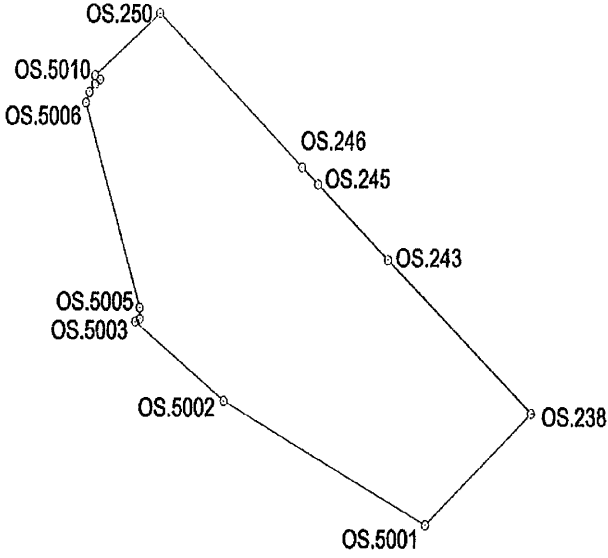
NoktaNo	Y	X
58	404209.32	4102586.48
59	404233.41	4102649.65
60	404231.87	4102700.00
OS.5013	404111.96	4102555.66
OS.5014	404153.61	4102562.22
OS.5015	404134.71	4102730.70
OS.5016	404116.09	4102730.03

MERSİN İLİ, TARSUS İLÇESİ, KURBANLI MAHALLESİ ALAN ÖZET ÇİZELGESİ

Ada	Parsel	Noktalar	HesapAlan
		OS.5016,OS.5015,60,59,58 OS.5014,OS.5013	16630.36 m ²

RÖLEVE KROKİSİ

İLİ : KARABÜK
İLÇESİ : MERKEZ
KÖYÜ : BAŞKÖY



KARABÜK İLİ, MERKEZ İLÇESİ, BAŞKÖY KÖYÜ KOORDİNE ÖZET ÇİZELGESİ

NoktaNo	Y	X	NoktaNo	Y	X
OS.238	466474.01	4568028.88	OS.5001	466455.18	4568013.89
OS.243	466448.47	4568049.71	OS.245	466435.81	4568060.03
OS.246	466432.90	4568062.39	OS.5002	466418.79	4568030.64
OS.250	466407.30	4568083.26	OS.5004	466403.76	4568041.75
OS.5005	466403.74	4568043.30	OS.5003	466402.94	4568041.39
OS.5009	466396.64	4568074.29	OS.5008	466395.76	4568073.72
OS.5010	466395.75	4568074.85	OS.5007	466394.74	4568072.61
OS.5006	466394.10	4568071.17			

KARABÜK İLİ, MERKEZ İLÇESİ, BAŞKÖY KÖYÜ ALAN ÇİZELGESİ

Ada	Parsel	Noktalar	HesapAlan
		OS.5001,OS.5002,OS.5003, OS.5004,OS.5005,OS.5006, OS.5007,OS.5008,OS.5009, OS.5010,OS.250,OS.246,OS.245, OS.243,OS.238	2471.00 m ²