

CUMHURBAŞKANI KARARI



Karar Sayısı: 5609

Düzce, Manisa, Bilecik ve Mersin illerinde bulunan bazı alanların orman sınırları dışına çıkartılması hakkındaki ekli Kararın yürürlüğe konulmasına, 6831 sayılı Orman Kanununun ek 16 ncı maddesi gereğince karar verilmiştir.

25 Mayıs 2022

Recep Tayyip ERDOĞAN
CUMHURBAŞKANI

25/5/2022 TARİHLİ VE 5609 SAYILI CUMHURBAŞKANI KARARININ EKİ

KARAR

Orman sınırı dışına çıkartılan alanlar

MADDE 1- (1) Düzce, Manisa, Bilecik ve Mersin illerinde bulunan ve ekli krokiler ile listelerde sınır ve koordinatları gösterilen alanlar orman sınırları dışına çıkartılmıştır.

(2) Birinci fıkrada kapsamındaki orman sınırları dışına çıkartılan alanların iki katından az olmamak üzere Devletin hüküm ve tasarrufu altında veya Hazinesinin özel mülkiyetinde bulunan taşınmazlardan; Çevre, Şehircilik ve İklim Değişikliği Bakanlığı (Milli Emlak Genel Müdürlüğü) tarafından Orman Genel Müdürlüğüne orman tesis etmek üzere tahsis yapılır.

Yürürlük

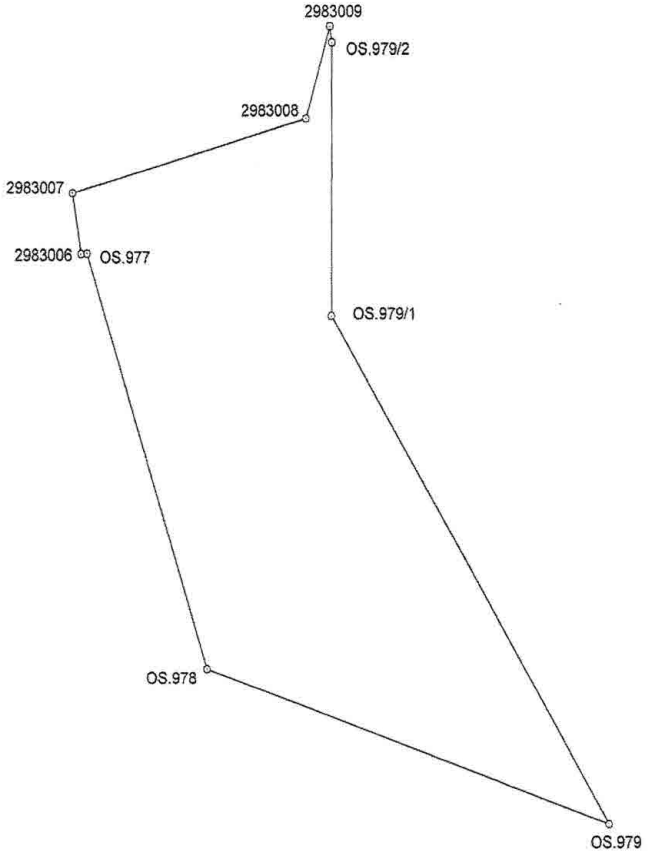
MADDE 2- (1) Bu Karar yayımı tarihinde yürürlüğe girer.

Yürütme

MADDE 3- (1) Bu Karar hükümlerini Cumhurbaşkanı yürütür.

İLİ : DÜZCE
İLÇESİ : GÜMÜŞOVA
KÖYÜ : SELAMLAR

RÖLEVE KROKİSİ



DÜZCE İLİ, GÜMÜŞOVA İLÇESİ, SELAMLAR KÖYÜ KOORDİNE ÖZET
ÇİZELGESİ

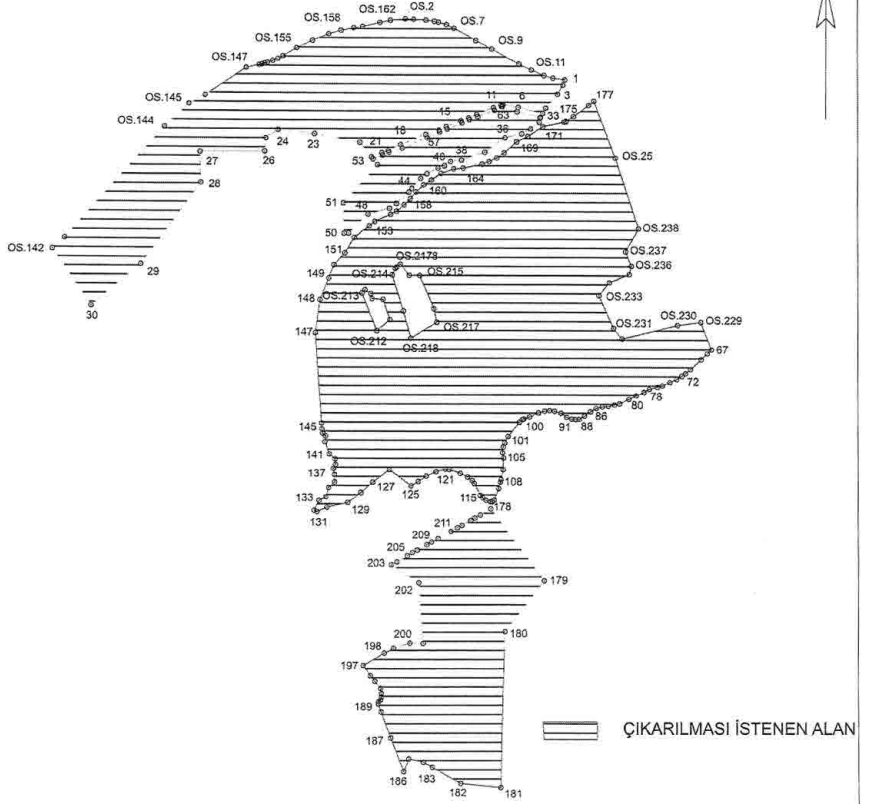
(ITRF96-30-3)

Nokta No	Y	X
2983006	580530.92	4523397.70
2983007	580529.35	4523408.01
2983008	580573.76	4523420.56
2983009	580578.40	4523435.96
OS.977	580532.08	4523397.75
OS.978	580554.35	4523328.02
OS.979	580630.31	4523301.55
OS.979/1	580578.39	4523387.36
OS.979/2	580578.75	4523433.27

DÜZCE İLİ, GÜMÜŞOVA İLÇESİ, SELAMLAR KÖYÜ ALAN ÇİZELGESİ

Ada	Parsel	Noktalar	Hesap Alan
		OS.979/1,OS.979,OS.978,OS.977, 2983006,2983007,2983008, 2983009,OS.979/2	5188.21 m ²

İLİ : MANİSA
İLÇESİ : YUNUSEMRE
MAHALLE :UZUNBURUN



MANİSA İLİ, YUNUSEMRE İLÇESİ, UZUNBURUN MAHALLESİ KOORDİNE ÖZET ÇİZELGESİ (ITRF96-27-3)

Nokta No	Y	X
1	522256.78	4279236.94
2	522247.89	4279212.56
3	522223.82	4279169.37
4	522170.04	4279104.51
5	522157.47	4279080.95
6	522047.08	4279108.28
7	521978.07	4279119.05
8	521977.95	4279120.60
9	521969.36	4279119.98
10	521969.48	4279118.32
11	521933.99	4279106.38
12	521858.73	4279075.69
13	521822.04	4279058.03
14	521787.12	4279046.09
15	521718.92	4279018.23
16	521685.64	4279002.29
17	521626.15	4278983.20
18	521510.80	4278936.18
19	521454.97	4278908.15
20	521425.55	4278898.02
21	521378.78	4278878.83
22	521326.42	4278946.01
23	521122.37	4278985.31
24	520957.62	4279003.45
25	520901.69	4278964.15
26	520897.16	4278903.69
27	520602.42	4278900.67
28	520605.44	4278760.10
29	520333.38	4278388.28
30	520108.34	4278198.51
31	522147.67	4279062.60
32	522145.61	4279058.73
33	522141.74	4279039.39
34	522102.72	4279008.91
35	522062.86	4278986.77
36	521987.40	4278968.38
37	521895.66	4278901.69
38	521789.44	4278864.91
39	521739.06	4278858.68
40	521710.49	4278839.63
41	521681.20	4278829.11
42	521631.01	4278802.81
43	521602.37	4278781.85
44	521561.37	4278735.64
45	521548.02	4278718.14
46	521491.40	4278666.97
47	521460.14	4278645.47
48	521363.18	4278619.57

MANİSA İLİ, YUNUSEMRE İLÇESİ, UZUNBURUN MAHALLESİ KOORDİNE ÖZET ÇİZELGESİ (ITRF96-27-3)

Nokta No	Y	X
49	521276.01	4278533.52
50	521255.52	4278532.70
51	521252.35	4278669.41
52	521406.52	4278843.23
53	521385.89	4278869.70
54	521429.82	4278887.56
55	521457.92	4278900.93
56	521517.40	4278920.02
57	521632.68	4278967.23
58	521688.51	4278995.26
59	521723.43	4279007.19
60	521791.63	4279035.06
61	521824.92	4279050.99
62	521863.47	4279064.07
63	521938.70	4279094.86
64	521972.89	4279111.60
65	521975.58	4279111.79
66	522042.24	4279088.71
67	522918.87	4278005.35
68	522900.42	4277987.53
69	522871.80	4277960.04
70	522823.96	4277914.18
71	522801.60	4277895.14
72	522784.88	4277883.42
73	522761.95	4277869.75
74	522730.49	4277855.24
75	522695.31	4277839.43
76	522673.07	4277833.66
77	522637.39	4277824.75
78	522612.78	4277809.77
79	522577.83	4277794.43
80	522544.92	4277778.49
81	522503.20	4277757.94
82	522480.54	4277752.54
83	522452.07	4277747.01
84	522425.18	4277744.41
85	522397.81	4277736.42
86	522372.72	4277720.98
87	522345.35	4277701.08
88	522321.13	4277686.77
89	522303.89	4277684.85
90	522286.18	4277687.24
91	522264.00	4277695.74
92	522238.54	4277714.05
93	522210.05	4277723.54
94	522187.45	4277725.64
95	522165.75	4277723.94
96	522138.10	4277714.76

MANİSA İLİ, YUNUSEMRE İLÇESİ, UZUNBURUN MAHALLESİ KOORDİNE ÖZET ÇİZELGESİ (ITRF96-27-3)

Nokta No	Y	X
97	522097.64	4277696.76
98	522071.82	4277687.28
99	522065.94	4277684.22
100	522050.99	4277671.76
101	522000.93	4277606.11
102	521986.10	4277576.99
103	521979.27	4277558.60
104	521976.04	4277531.49
105	521980.49	4277507.07
106	521977.83	4277453.29
107	521968.92	4277407.78
108	521965.51	4277396.56
109	521957.40	4277366.12
110	521935.96	4277315.46
111	521927.84	4277308.07
112	521919.86	4277307.80
113	521900.19	4277314.11
114	521883.63	4277326.23
115	521874.01	4277336.06
116	521847.43	4277389.54
117	521836.70	4277403.53
118	521816.18	4277419.25
119	521782.57	4277436.57
120	521732.46	4277454.26
121	521714.25	4277456.13
122	521671.47	4277444.11
123	521626.61	4277423.60
124	521590.15	4277399.39
125	521557.09	4277378.98
126	521458.41	4277453.12
127	521383.76	4277395.83
128	521329.50	4277348.21
129	521270.87	4277303.84
130	521176.89	4277281.78
131	521132.24	4277262.03
132	521119.11	4277267.97
133	521141.83	4277312.61
134	521172.62	4277329.65
135	521184.22	4277369.89
136	521211.57	4277396.24
137	521211.42	4277430.18
138	521206.99	4277458.39
139	521216.47	4277477.07
140	521214.37	4277501.60
141	521188.44	4277525.43
142	521168.81	4277581.49
143	521171.62	4277608.12
144	521158.78	4277620.67

MANİSA İLİ, YUNUSEMRE İLÇESİ, UZUNBURUN MAHALLESİ KOORDİNE ÖZET ÇİZELGESİ (ITRF96-27-3)

Nokta No	Y	X
145	521154.88	4277640.60
146	521153.83	4277667.23
147	521126.23	4278078.76
148	521147.22	4278227.81
149	521186.06	4278326.47
150	521210.20	4278387.35
151	521258.48	4278441.93
152	521301.51	4278513.49
153	521369.05	4278567.17
154	521393.71	4278587.35
155	521465.53	4278618.46
156	521491.99	4278632.86
157	521526.77	4278661.41
158	521553.83	4278688.12
159	521580.82	4278719.25
160	521616.51	4278751.75
161	521651.17	4278774.83
162	521695.07	4278804.11
163	521753.59	4278825.53
164	521796.78	4278828.84
165	521883.19	4278847.10
166	521914.93	4278859.06
167	521949.44	4278875.41
168	521984.05	4278898.83
169	522039.75	4278949.67
170	522090.96	4278975.73
171	522157.74	4279019.10
172	522253.54	4279041.27
173	522261.62	4279042.92
174	522261.22	4279044.87
175	522295.17	4279066.87
176	522364.26	4279118.66
177	522387.03	4279138.06
178	521921.27	4277275.27
179	522162.37	4276946.05
180	521985.34	4276715.78
181	521965.69	4276005.38
182	521782.81	4276025.03
183	521652.79	4276098.92
184	521612.06	4276121.99
185	521545.42	4276137.06
186	521521.57	4276079.67
187	521463.71	4276232.18
188	521420.56	4276349.36
189	521407.74	4276385.61
190	521408.41	4276395.44
191	521417.83	4276404.18
192	521421.64	4276416.63

MANİSA İLİ, YUNUSEMRE İLÇESİ, UZUNBURUN MAHALLESİ KOORDİNE ÖZET ÇİZELGESİ (ITRF96-27-3)

Nokta No	Y	X
193	521421.48	4276431.70
194	521419.02	4276455.43
195	521391.93	4276488.08
196	521371.72	4276513.16
197	521339.08	4276559.86
198	521434.70	4276617.13
199	521476.39	4276638.63
200	521550.47	4276662.84
201	521612.39	4276661.48
202	521592.51	4276936.88
203	521466.59	4277018.15
204	521491.92	4277031.82
205	521539.42	4277059.82
206	521562.69	4277074.56
207	521585.06	4277086.05
208	521629.06	4277110.55
209	521650.65	4277123.53
210	521680.89	4277139.15
211	521740.39	4277172.15
212	521769.66	4277189.54
213	521790.06	4277200.09
214	521830.06	4277222.59
215	521849.68	4277234.55
216	521873.89	4277247.55
OS.1	521531.21	4279511.05
OS.2	521569.23	4279509.51
OS.3	521626.38	4279505.36
OS.4	521664.15	4279500.28
OS.5	521682.78	4279496.23
OS.6	521719.15	4279485.83
OS.7	521754.43	4279469.00
OS.8	521854.25	4279413.23
OS.9	521926.66	4279376.31
OS.10	522049.88	4279308.59
OS.11	522105.78	4279281.13
OS.12	522162.86	4279256.34
OS.12/1	522203.63	4279244.69
OS.13	522203.56	4279244.69
OS.25	522484.28	4278875.91
OS.142	519933.83	4278458.48
OS.143	519988.86	4278509.05
OS.144	520440.67	4279015.51
OS.145	520551.89	4279121.80
OS.146	520625.66	4279161.51
OS.147	520812.06	4279288.85
OS.148	520872.36	4279302.12
OS.149	520884.60	4279305.01
OS.150	520896.90	4279308.31

MANİSA İLİ, YUNUSEMRE İLÇESİ, UZUNBURUN MAHALLESİ KOORDİNE ÖZET ÇİZELGESİ (ITRF96-27-3)

Nokta No	Y	X
OS.151	520909.03	4279312.16
OS.152	520933.11	4279320.42
OS.153	520956.58	4279330.30
OS.154	520979.40	4279341.58
OS.155	521042.18	4279379.17
OS.156	521113.82	4279412.17
OS.157	521186.79	4279441.30
OS.158	521242.08	4279457.72
OS.159	521299.02	4279470.09
OS.160	521338.88	4279475.13
OS.161	521416.94	4279494.29
OS.162	521464.48	4279504.66
OS.207	521349.06	4278272.53
OS.208	521375.68	4278255.23
OS.209	521380.64	4278233.81
OS.210	521431.00	4278229.54
OS.211	521461.70	4278138.61
OS.212	521402.53	4278088.22
OS.213	521334.95	4278257.62
OS.214	521472.37	4278341.14
OS.215	521598.44	4278338.65
OS.216	521662.67	4278187.31
OS.217	521675.47	4278127.82
OS.218	521556.43	4278054.94
OS.219	521522.54	4278177.40
OS.229	522870.63	4278129.51
OS.230	522765.74	4278115.45
OS.231	522514.12	4278052.86
OS.232	522475.77	4278101.38
OS.233	522410.05	4278248.13
OS.234	522457.09	4278307.92
OS.235	522546.51	4278345.16
OS.236	522556.47	4278383.43
OS.237	522530.80	4278449.89
OS.238	522588.38	4278556.04
OS.2176	521486.07	4278371.41
OS.2177	521491.87	4278377.40
OS.2178	521509.32	4278390.64
OS.2179	521549.22	4278339.62

MANİSA İLİ, YUNUSEMRE İLÇESİ, UZUNBURUN MAHALLESİ ALAN ÖZET ÇİZELGESİ

Ada	Parsel	Noktalar	HesapAlan
A2		55,56,57,58,59,60,61,62,63,64, 65,66,31,32,33,34,35,36,37,38, 39,40,41,42,43,44,45,46,47,48, 49,50,51,52,53,54	149070.85 m ²
A4		178,179,180,181,182,183,184, 185,186,187,188,189,190,191, 192,193,194,195,196,197,198, 199,200,201,202,203,204,205, 206,207,208,209,210,211,212, 213,214,215,216	578828.97 m ²
A1		11,12,13,14,15,16,17,18,19,20, 21,22,23,24,25,26,27,28,29,30, OS.142,OS.143,OS.144,OS.145, OS.146,OS.147,OS.148,OS.149, OS.150,OS.151,OS.152,OS.153, OS.154,OS.155,OS.156,OS.157, OS.158,OS.159,OS.160,OS.161, OS.162,OS.1,OS.2,OS.3,OS.4, OS.5,OS.6,OS.7,OS.8,OS.9, OS.10,OS.11,OS.12,OS.13, OS.12/1,1,2,3,4,5,6,7,8,9,10	904439.05 m ²
A3		OS.229,67,68,69,70,71,72,73, 74,75,76,77,78,79,80,81,82,83, 84,85,86,87,88,89,90,91,92,93, 94,95,96,97,98,99,100,101,102, 103,104,105,106,107,108,109, 110,111,112,113,114,115,116, 117,118,119,120,121,122,123, 124,125,126,127,128,129,130, 131,132,133,134,135,136,137, 138,139,140,141,142,143,144, 145,146,147,148,149,150,151, 152,153,154,155,156,157,158, 159,160,161,162,163,164,165, 166,167,168,169,170,171,172, 173,174,175,176,177,OS.25, OS.238,OS.237,OS.236,OS.235, OS.234,OS.233,OS.232,OS.231, OS.230,OS.217,OS.218,OS.219, OS.214,OS.2176,OS.2177, OS.2178,OS.2179,OS.215,OS.216, OS.211,OS.212,OS.213,OS.207, OS.208,OS.209,OS.210	1805125.79 m ²

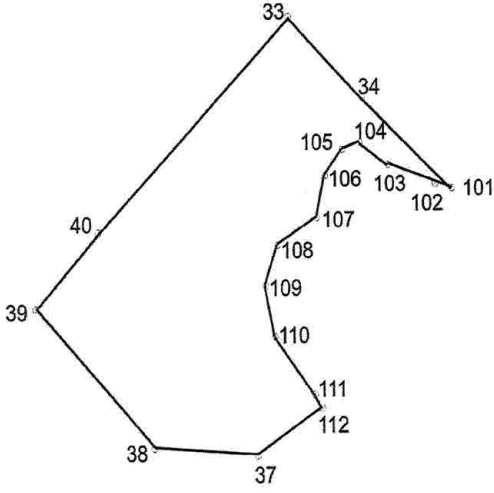
İli: Bilecik
İlçesi: Osmaneli
Köyü: Selçik

RÖLEVE KROKİSİ

K



Krokî



BİLECİK İLİ, OSMANELİ İLÇESİ, SELÇİK MAHALLESİ EK-16 TALEP EDİLEN YERİN ORMANDA KALAN
KISMININ KOORDİNE ÖZET ÇİZELGESİ

(ITRF96-30-3)

Nokta No	Y	X
33	501893.98	4470642.84
34	501930.05	4470607.71
37	501877.43	4470452.50
38	501826.31	4470455.71
39	501767.84	4470516.31
40	501799.15	4470549.33
101	501974.21	4470568.15
102	501966.03	4470570.22
103	501942.55	4470578.76
104	501928.68	4470588.36
105	501920.18	4470585.22
106	501911.72	4470574.09
107	501907.60	4470555.53
108	501888.01	4470543.68
109	501881.82	4470526.15
110	501886.46	4470503.98
111	501906.05	4470478.72
112	501909.53	4470472.81

BİLECİK İLİ, OSMANELİ İLÇESİ, SELÇİK MAHALLESİ EK-16 TALEP EDİLEN YERİN ORMANDA KALAN
KISMININ ALAN HESABI

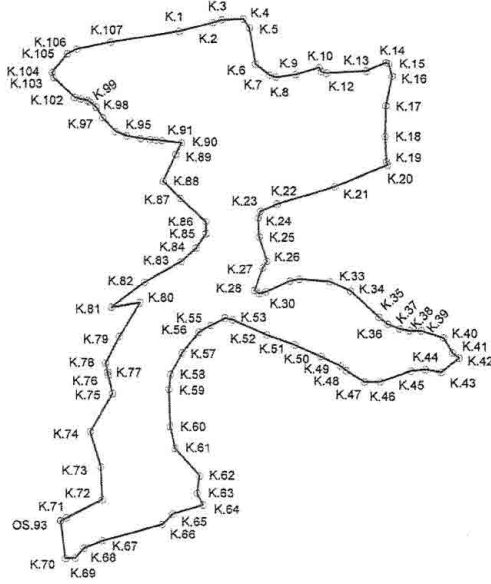
Ada	Parsel	Noktalar	Hesap Alan (m2)
		101,102,103,104,105,106,107, 108,109,110,111,112,37,38,39, 40,33,34	16379.98

RÖLEVE KROKİSİ

İLİ : MERSİN

İLÇESİ : MUT

MAHALLE : BARABANLI-MEYDAN



MERSİN İLİ MUT İLÇESİ BARABANLI-MEYDAN MAHALLESİ KOORDINAT ÇİZELGESİ

(ITRF96-33-3)

NoktaNo	Y	X
K.1	537722.380	4059652.752
K.2	537745.210	4059658.725
K.3	537751.688	4059660.788
K.4	537766.373	4059661.538
K.5	537770.558	4059655.275
K.6	537774.622	4059629.881
K.7	537784.544	4059622.418
K.8	537788.551	4059621.005
K.9	537802.166	4059622.888
K.10	537818.466	4059627.666
K.11	537820.083	4059624.853
K.12	537823.562	4059623.928
K.13	537850.985	4059625.411
K.14	537864.109	4059631.299
K.15	537866.200	4059630.538
K.16	537868.453	4059622.050
K.17	537864.313	4059601.630
K.18	537863.726	4059580.019
K.19	537864.666	4059562.644
K.20	537865.421	4059560.383
K.21	537829.311	4059545.603
K.22	537789.435	4059533.446
K.23	537778.451	4059528.527
K.24	537776.646	4059523.586
K.25	537777.402	4059510.558
K.26	537782.848	4059493.718
K.27	537779.781	4059489.057
K.28	537774.238	4059473.561
K.29	537777.261	4059471.327
K.30	537781.963	4059472.497
K.31	537798.495	4059480.208
K.32	537804.875	4059481.454
K.33	537825.719	4059479.908
K.34	537840.152	4059473.326
K.35	537859.733	4059455.057
K.36	537865.901	4059450.405
K.37	537874.036	4059447.230
K.38	537880.740	4059445.916
K.39	537886.809	4059445.892
K.40	537903.895	4059441.245
K.41	537910.100	4059430.782
K.42	537914.543	4059427.256
K.43	537902.383	4059417.305
K.44	537891.426	4059419.173
K.45	537881.521	4059418.018
K.46	537880.513	4059410.576
K.47	537849.851	4059410.468
K.48	537837.304	4059418.242
K.49	537833.306	4059421.459
K.50	537819.724	4059428.056
K.51	537801.822	4059436.037
K.52	537782.678	4059442.982
K.53	537759.318	4059453.210
K.54	537754.088	4059454.348
K.55	537744.158	4059449.319
K.56	537736.025	4059444.667
K.57	537724.525	4059430.375
K.58	537716.744	4059415.520
K.59	537715.545	4059405.075

NoktaNo	Y	X
K.60	537716.438	4059379.385
K.61	537719.817	4059364.026
K.62	537736.287	4059345.229
K.63	537734.761	4059333.053
K.64	537738.879	4059325.015
K.65	537717.938	4059318.776
K.66	537711.100	4059311.728
K.67	537669.684	4059300.182
K.68	537657.000	4059295.253
K.69	537651.006	4059288.426
K.70	537644.343	4059286.089
K.71	537645.056	4059315.938
K.72	537669.783	4059328.258
K.73	537668.653	4059350.978
K.74	537661.502	4059375.528
K.75	537676.772	4059401.958
K.76	537673.899	4059414.596
K.77	537673.424	4059416.686
K.78	537671.982	4059423.028
K.79	537681.592	4059441.528
K.80	537695.891	4059464.628
K.81	537676.036	4059461.424
K.82	537698.719	4059478.980
K.83	537723.868	4059493.477
K.84	537734.125	4059502.945
K.85	537741.028	4059512.808
K.86	537740.831	4059520.994
K.87	537723.344	4059537.307
K.88	537711.540	4059549.101
K.89	537720.217	4059567.207
K.90	537724.064	4059575.236
K.91	537710.634	4059576.647
K.92	537706.368	4059577.065
K.93	537702.406	4059577.611
K.94	537696.059	4059578.178
K.95	537686.412	4059579.930
K.96	537678.804	4059582.903
K.97	537669.785	4059592.521
K.98	537665.241	4059599.906
K.99	537661.018	4059603.443
K.100	537659.666	4059604.327
K.101	537654.844	4059605.376
K.102	537650.367	4059606.524
K.103	537635.906	4059620.019
K.104	537635.041	4059623.340
K.105	537645.393	4059636.592
K.106	537651.834	4059639.873
K.107	537675.308	4059644.794
O.S.93	537640.903	4059313.867

MERSİN İLİ MUT İLÇESİ BARABANLI-MEYDAN MAHALLESİ ALAN ÇİZELGESİ

Ada	Parsel	Noktalar	HesapAlan
		K.12,K.13,K.14,K.15, K.16,K.17,K.18,K.19, K.20,K.21,K.22,K.23, K.24,K.25,K.26,K.27, K.28,K.29,K.30,K.31, K.32,K.33,K.34,K.35, K.36,K.37,K.38,K.39, K.40,K.41,K.42,K.43, K.44,K.45,K.46,K.47, K.48,K.49,K.50,K.51, K.52,K.53,K.54,K.55, K.56,K.57,K.58,K.59, K.60,K.61,K.62,K.63, K.64,K.65,K.66,K.67, K.68,K.69,K.70,OS.93, K.71,K.72,K.73,K.74, K.75,K.76,K.77,K.78, K.79,K.80,K.81,K.82, K.83,K.84,K.85,K.86, K.87,K.88,K.89,K.90, K.91,K.92,K.93,K.94, K.95,K.96,K.97,K.98, K.99,K.100,K.101,K.102, K.103,K.104,K.105,K.106, K.107,K.1,K.2,K.3,K.4, K.5,K.6,K.7,K.8,K.9, K.10,K.11	37537.32 m2