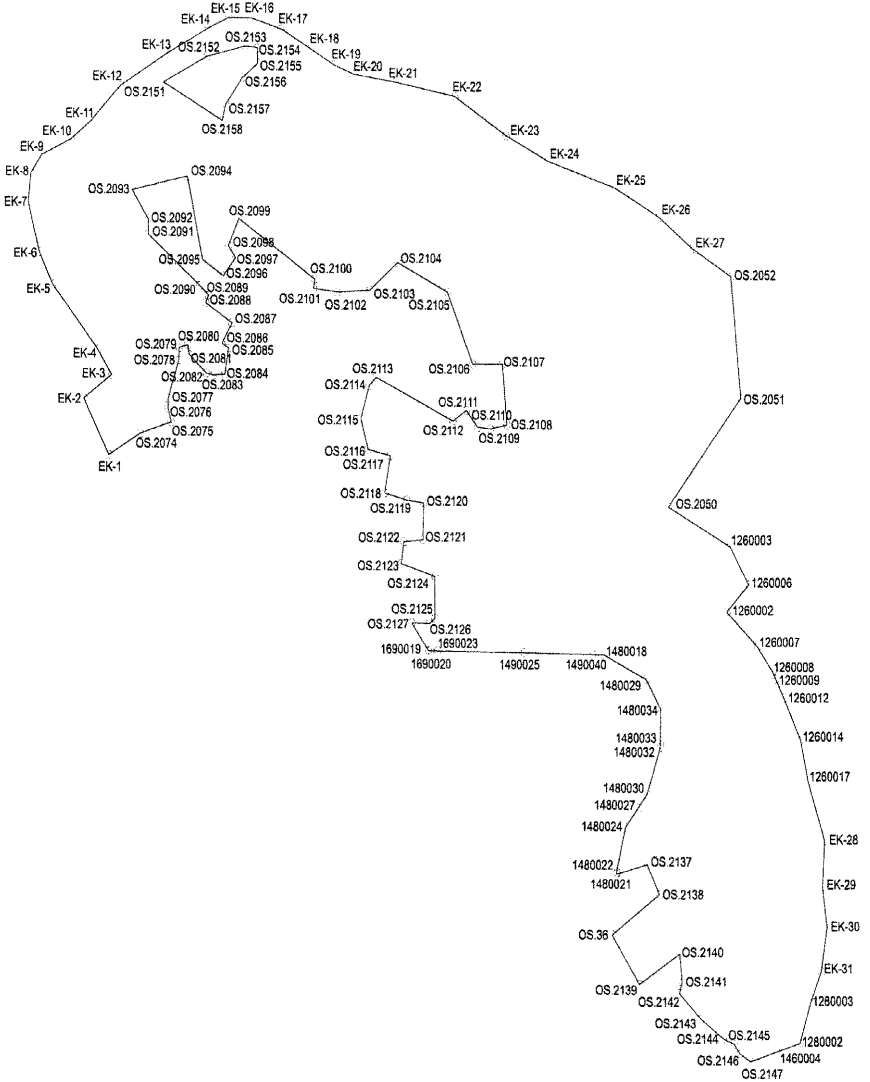


# RÖLEVE KROKİSİ

İLİ : KÜTAHYA  
İLÇESİ : TAŞANLI  
KÖYÜ : AYDINLAR  
ADA NO : 101  
PARSEL NO : 1



İLİ: KÜTAHYA  
İLÇESİ: TAŞANLI  
KÖYÜ: AYDINLAR  
ADA NO : 101  
PARSEL NO : 1

TALEP ALANI-1 KOORDİNAT LİSTESİ (ITRF96 3°)

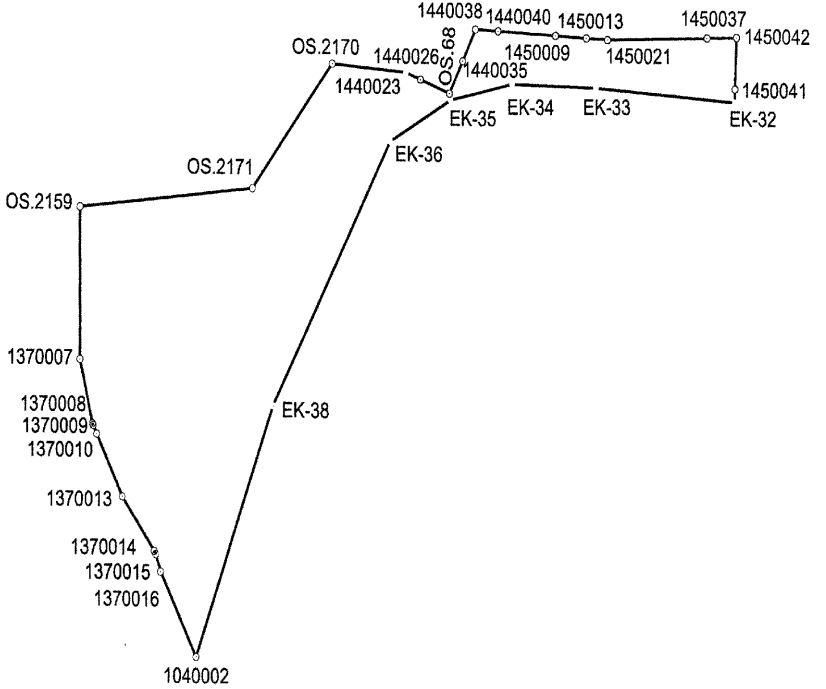
NotasNo	Y	X	NotasNo	Y	X
1260002	4165117.822	4375007.003	1260003	416513.817	4375114.824
1260006	416523.446	4375094.738	1260007	416527.827	4375072.142
1260008	416533.087	4375081.852	1260012	416542.009	4375052.237
1260014	416550.967	4375032.373	1260017	416554.747	4375015.216
1260022	416545.567	4374903.218	1260023	416555.352	4374902.271
1460004	416537.133	4374892.582	1460018	416446.716	4375068.223
1460021	416452.741	4374915.448	1460022	416452.816	4374978.250
1460024	416457.834	4374995.287	1460027	416464.309	4375003.458
1460029	416468.721	4375057.940	1460030	416460.010	4375005.150
1460032	416478.223	4375029.075	1460033	416472.242	4375033.477
1460034	416476.440	4375045.326	1460035	416464.198	4375060.037
1460040	416460.011	4375066.225	1460019	416352.981	4375067.887
1690023	416358.028	4375069.812	EK-1	416183.815	4375152.332
EK-2	416170.244	4375178.481	EK-3	416184.968	4375188.878
EK-4	416177.677	4375197.390	EK-8	416153.600	4375225.113
EK-6	416146.485	4376226.939	EK-7	416143.743	4376250.299
EK-8	416142.153	4376272.450	EK-9	416147.886	4376280.226
EK-10	416163.313	4375268.973	EK-11	416173.629	4375294.352
EK-12	416169.594	4378509.830	EK-13	416213.543	4376323.028
EK-14	416208.331	4375334.310	EK-15	416247.257	4375338.919
EK-16	416258.906	4375338.888	EK-17	416274.923	4375334.274
EK-18	416209.850	4375326.018	EK-19	416303.205	4375312.181
EK-20	416313.427	4375316.432	EK-21	416335.581	4375312.159
EK-22	416367.720	4375308.324	EK-23	416354.972	4375289.878
EK-24	416417.294	4375279.134	EK-25	416453.125	4375287.869
EK-26	416474.255	4375261.363	EK-27	416483.872	4375242.333
EK-28	416583.432	4374988.788	EK-29	416562.151	4374870.104
EK-30	416564.529	4374952.728	EK-31	416581.186	4374833.885
OS 36	416450.295	4374849.391	OS 2050	416480.895	4375131.795
OS 2051	416515.081	4375178.159	OS 2052	416514.548	4375200.174
OS 2074	416200.369	4375141.831	OS 2075	416218.031	4375186.800
OS 2078	416214.894	4375172.485	OS 2077	416215.044	4375176.608
OS 2076	416220.728	4375183.116	OS 2079	416220.905	4375198.299
OS 2080	416225.427	4375180.862	OS 2081	416228.083	4375195.202
OS 2082	416235.338	4375187.514	OS 2083	416235.158	4375198.843
OS 2084	416245.113	4375187.066	OS 2085	416247.120	4375198.282
OS 2086	416243.840	4375200.394	OS 2087	416248.924	4375209.009
OS 2088	416244.965	4375217.538	OS 2089	416246.575	4375220.699
OS 2090	416231.820	4375224.768	OS 2093	416261.412	4376248.771
OS 2092	416204.415	4375263.292	OS 2093	416195.800	4376285.687
OS 2094	416225.200	4375271.491	OS 2095	416233.319	4376235.823
OS 2096	416244.353	4375228.148	OS 2097	416250.812	4376258.863
OS 2100	416247.034	4376241.870	OS 2099	416257.889	4376251.679
OS 2102	416292.941	4375227.989	OS 2101	416292.341	4375224.074
OS 2103	416305.038	4375222.284	OS 2103	416322.130	4375223.322
OS 2104	416337.142	4376235.249	OS 2105	416363.716	4375222.728
OS 2105	416377.187	4376182.172	OS 2107	416396.874	4375192.095
OS 2108	416386.381	4376188.167	OS 2109	416388.428	4375184.469
OS 2111	416379.717	4376185.260	OS 2111	416373.731	4376172.377
OS 2112	416388.501	4376187.848	OS 2113	416325.484	4376188.221
OS 2114	416321.323	4376182.798	OS 2115	416317.346	4376188.502
OS 2116	416321.136	4376185.535	OS 2117	416332.207	4376182.840
OS 2118	416329.895	4376197.116	OS 2119	416341.837	4376194.155
OS 2120	416350.850	4376193.023	OS 2121	416350.329	4376197.122
OS 2122	416340.083	4376184.417	OS 2123	416326.843	4376197.121
OS 2124	416326.990	4376191.759	OS 2125	416328.487	4376203.829
OS 2126	416353.431	4376081.448	OS 2127	416344.077	4376201.820
OS 2137	416469.010	4374979.375	OS 2138	416476.458	4374966.759
OS 2139	416464.534	4374928.125	OS 2140	416488.028	4374941.354

NotasNo	Y	X	NotasNo	Y	X
OS 2141	416487.315	4374920.070	OS 2142	416485.718	4374924.380
OS 2143	416497.188	4374913.438	OS 2144	416508.860	4374938.127
OS 2145	416514.706	4374902.761	OS 2146	416517.759	4374959.272
OS 2147	416523.188	4374885.499	OS 2151	416212.488	4376311.282
OS 2152	416235.580	4375209.009	OS 2153	416256.187	4376328.954
OS 2154	416242.828	4375209.009	OS 2155	416302.874	4376319.720
OS 2156	416254.385	4375313.498	OS 2157	416245.879	4376302.960
OS 2158	416243.842	4375295.319	1260009	416537.86	4376308.40

Ada	Parsel	Notalar	HesapAlan
TALEPALANI		EK-18, EK-17, EK-18, EK-18, EK-20, EK-21, EK-22, EK-23, EK-24, EK-25, EK-26, EK-27, OS 2052, OS 2091, OS 2095, 1260003, 1260006, 1260007, 1260012, 1260017, 1260023, 1260027, 1260029, EK-28, EK-29, EK-30, EK-31, 1260001, 1260002, 1460004, 1460021, 1460022, 1460024, 1460027, 1460028, OS 2143, OS 2142, OS 2141, OS 2140, OS 2139, OS 2138, OS 2138, OS 2137, 1460023, 1460004, OS 2147, OS 2148, OS 2146, OS 2144, OS 2143, OS 2142, OS 2141, OS 2140, OS 2139, OS 2138, OS 2138, OS 2137, 1460023, 1460004, OS 2147, OS 2148, OS 2146, OS 2144, OS 2143, OS 2142, OS 2141, OS 2140, OS 2139, OS 2138, OS 2138, OS 2137, OS 2116, OS 2115, OS 2115, OS 2114, OS 2113, OS 2112, OS 2111, OS 2110, OS 2109, OS 2108, OS 2107, OS 2106, OS 2105, OS 2104, OS 2103, OS 2102, OS 2101, OS 2100, OS 2099, OS 2098, OS 2097, OS 2096, OS 2095, OS 2094, OS 2093, OS 2092, OS 2091, OS 2090, OS 2089, OS 2088, OS 2087, OS 2086, OS 2085, OS 2084, OS 2083, OS 2082, OS 2081, OS 2080, OS 2079, OS 2078, OS 2077, OS 2076, OS 2075, OS 2074, EK-1, EK-2, EK-3, EK-4, EK-5, EK-6, EK-7, EK-8, EK-9, EK-10, EK-11, EK-12, EK-13, EK-14, EK-15, OS 2153, OS 2152, OS 2151, OS 2150	86699.102

# RÖLEVE KROKİSİ

İLİ : KÜTAHYA  
İLÇESİ : TAVŞANLI  
KÖYÜ : AYDINLAR  
ADA NO : 104  
PARSEL NO : 1



İLİ : KÜTAHYA  
İLÇESİ : TAŞANLI  
KÖYÜ : AYDINLAR  
ADA NO : 104  
PARSEL NO : 1

TALEPALANI-2 KOORDİNAT LİSTESİ (ITRF96 3°)

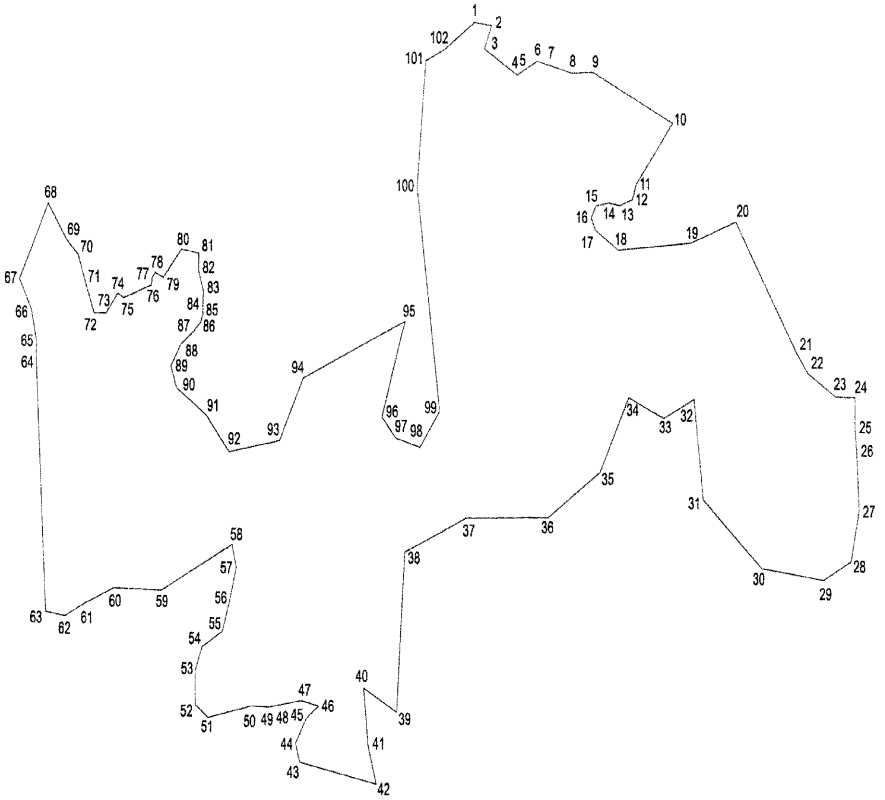
NoktaNo	Y	X	NoktaNo	Y	X	Ada	Parsel	Noktalar	Hesaplan
1040002	416293.086	4374752.590	1370007	416284.451	4374811.001	TALEPALANI-2		1440040,1450008,1450013,	4398.196
1370008	416267.510	4374798.275	1370009	416267.889	4374797.923			1450021,1450037,1450042,	
1370010	416269.547	4374796.245	1370013	416274.865	4374783.883			1450041,EK-32,EK-33,EK-34,	
1370014	416282.758	4374773.196	1370015	416283.144	4374772.574			EK-35,EK-36,EK-38,1040002,	
1370016	416284.335	4374765.183	1440023	416344.181	4374868.078			1370018,1370015,1370014,	
1440026	416347.742	4374866.708	1440035	416358.049	4374870.449			1370013,1370010,1370008,	
1440038	416361.192	4374876.753	1440040	416366.804	4374878.452			1370008,1370007,OS.2159,	
1450009	416380.562	4374875.692	1450013	416388.540	4374875.296			OS.2171,OS.2170,1440023,	
1450021	416393.699	4374875.009	1450037	416418.032	4374875.583			1440028,OS.68,1440035,1440038	
1450041	416424.931	4374865.514	1450042	416425.249	4374875.727				
EK-32	416424.847	4374862.825	EK-33	416390.893	4374865.421				
EK-34	416370.297	4374865.939	EK-35	416365.115	4374882.594				
EK-36	416340.383	4374864.461	EK-38	416311.952	4374802.149				
OS.68	416354.826	4374863.983	OS.2159	416284.335	4374849.914				
OS.2170	416328.163	4374869.661	OS.2171	416306.813	4374844.919				

# RÖLEVE KROKİSİ

İL : OSMANİYE

İLÇESİ : DÜZİÇİ

KÖYÜ / MAH : ALİBOZLU



İLİ : OSMANİYE  
İLÇESİ : DÜZİÇİ  
KÖYÜ / MAH. : ALİBOZLU

KOORDİNAT ÖZET ÇİZELGESİ (ITRF-36-3)

NoktaNo	Y	X	NoktaNo	Y	X
1	538230.37	4128102.13	2	538265.37	4128098.24
3	538250.57	4128066.73	4	538316.37	4128032.03
5	538325.55	4128036.39	6	538358.35	4128051.01
7	538377.31	4128046.28	8	538425.13	4128035.51
9	538467.39	4128037.09	10	538627.99	4127969.22
11	538554.89	4127886.56	12	538546.88	4127865.34
13	538522.06	4127856.53	14	538498.98	4127859.76
15	538474.16	4127856.16	16	538464.15	4127839.34
17	538472.15	4127822.93	18	538518.11	4127796.01
19	538663.97	4127806.31	20	538756.07	4127835.71
21	538878.00	4127667.40	22	538900.71	4127829.45
23	538955.73	4127598.01	24	538995.04	4127597.14
25	538995.04	4127554.34	26	538998.53	4127522.02
27	539003.22	4127444.77	28	538986.78	4127374.89
29	538931.97	4127349.20	30	538808.30	4127364.61
31	538689.80	4127456.69	32	538670.88	4127592.17
33	538609.92	4127566.22	34	538539.37	4127593.95
35	538481.77	4127492.85	36	538377.99	4127431.00
37	538213.79	4127429.47	38	538089.65	4127362.59
39	538073.24	4127164.99	40	538006.44	4127197.34
41	538015.27	4127119.54	42	538031.46	4127067.07
43	537877.94	4127095.71	44	537869.37	4127121.45
45	537890.60	4127155.03	46	537915.43	4127172.06
47	537880.48	4127179.25	48	537843.60	4127173.98
49	537814.70	4127170.06	50	537780.60	4127171.24
51	537693.23	4127155.06	52	537667.38	4127172.06
53	537687.38	4127219.16	54	537681.19	4127251.38
55	537722.33	4127272.73	56	537737.44	4127316.07
57	537749.98	4127359.11	58	537742.04	4127390.70
59	537598.18	4127327.52	60	537502.78	4127329.93
61	537441.82	4127307.69	62	537405.12	4127291.52
63	537366.32	4127297.22	64	537347.64	4127637.40
65	537348.00	4127662.51	66	537337.45	4127706.18
67	537313.80	4127747.67	68	537371.61	4127851.06
69	537408.58	4127801.66	70	537431.66	4127781.98
71	537447.94	4127740.24	72	537463.87	4127701.83
73	537487.87	4127702.44	74	537511.54	4127729.21
75	537522.79	4127723.00	76	537578.65	4127740.85
77	537580.20	4127751.32	78	537586.80	4127758.31
79	537602.70	4127751.32	80	537639.55	4127790.12
81	537675.09	4127784.87	82	537674.68	4127761.45
83	537684.25	4127732.45	84	537682.08	4127709.72
85	537682.90	4127703.41	86	537678.51	4127690.48
87	537661.60	4127676.01	88	537638.61	4127660.08
89	537616.05	4127630.06	90	537629.73	4127600.67
91	537669.93	4127564.20	92	537735.61	4127515.33
93	537637.28	4127531.25	94	537894.78	4127615.74
95	538089.93	4127694.83	96	538043.55	4127564.60
97	538071.40	4127536.24	98	538119.56	4127523.81
99	538169.64	4127573.09	100	538114.33	4127878.45
101	538131.71	4128049.59	102	538169.72	4128065.07

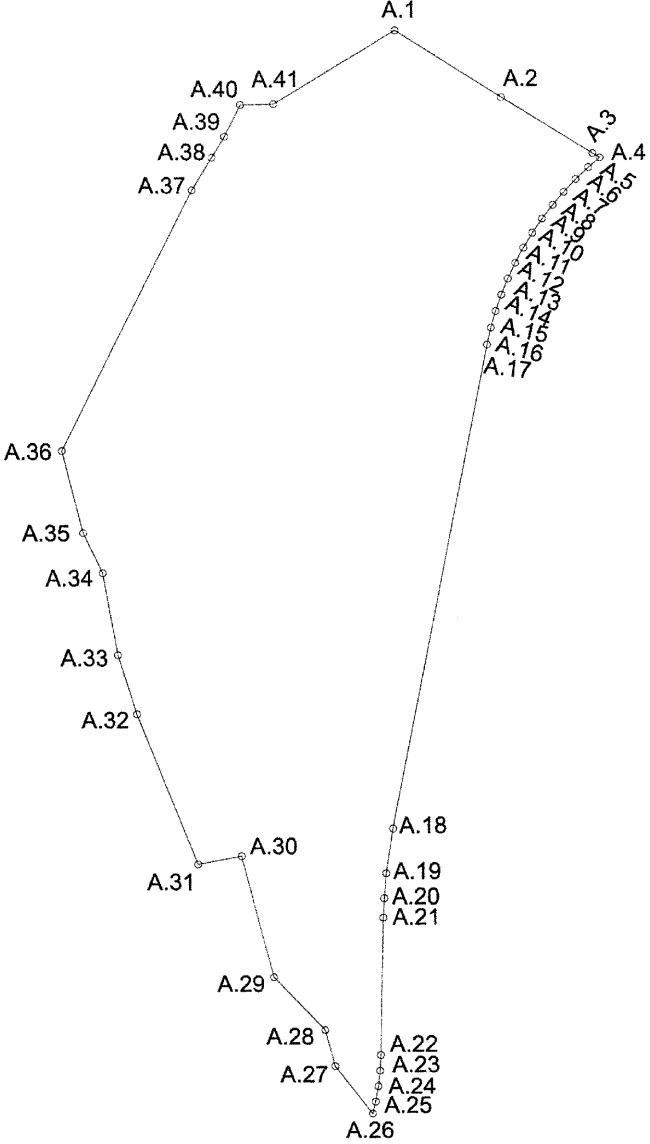
Ada	Parsel	Noktalar	HesapAlan
ALİBOZLU		1,2,3,4,5,6,7,8,9,10,11, 12,13,14,15,16,17,18,19, 20,21,22,23,24,25,26,27, 28,29,30,31,32,33,34,35, 36,37,38,39,40,41,42,43, 44,45,46,47,48,49,50,51, 52,53,54,55,56,57,58,59, 60,61,62,63,64,65,66,67, 68,69,70,71,72,73,74,75, 76,77,78,79,80,81,82,83, 84,85,86,87,88,89,90,91, 92,93,94,95,96,97,98,99, 100,101,102	705578.21

# RÖLEVE KROKİSİ

İLİ : KARABÜK

İLÇESİ : MERKEZ

KÖYÜ : KALE(AKÖREN)



İLİ : KARABÜK  
İLÇESİ : MERKEZ  
KÖYÜ : KALE (AKÖREN)

### KOORDİNAT ÖZET ÇİZELGESİ

ED50 3 DERECE

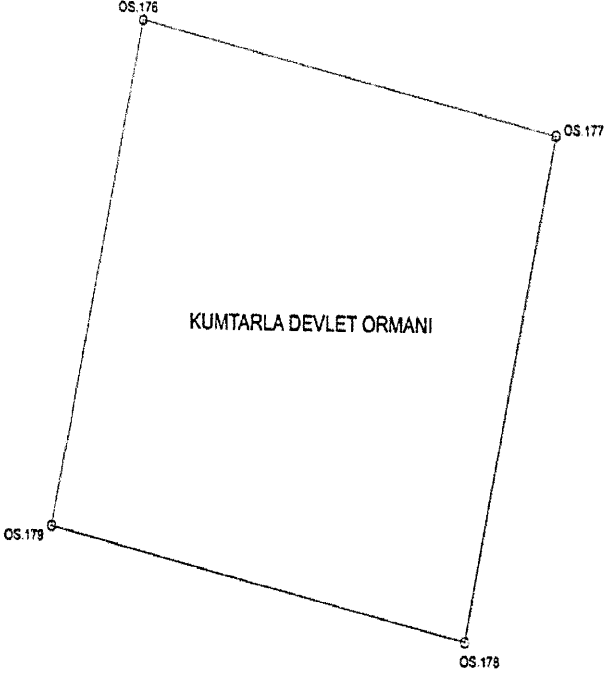
NoktaNo	Y	X	NoktaNo	Y	X
A.4	470659.859	4556505.804	A.3	470656.847	4556507.704
A.5	470654.982	4556501.595	A.6	470649.640	4556496.463
A.7	470644.578	4556491.061	A.8	470639.806	4556485.408
A.9	470635.345	4556479.496	A.10	470631.193	4556473.364
A.11	470627.381	4556467.021	A.12	470623.910	4556460.479
A.13	470620.779	4556453.766	A.2	470618.457	4556531.674
A.14	470618.018	4556446.903	A.15	470615.627	4556439.900
A.16	470613.596	4556432.777	A.17	470611.955	4556425.555
A.1	470573.957	4556559.994	A.18	470570.579	4556218.652
A.19	470567.597	4556199.614	A.20	470566.647	4556189.120
A.21	470566.247	4556180.917	A.22	470564.436	4556122.224
A.23	470564.026	4556115.501	A.24	470563.206	4556108.818
A.25	470561.955	4556102.198	A.26	470560.724	4556097.055
A.27	470545.367	4556117.494	A.28	470541.367	4556132.954
A.41	470522.897	4556528.434	A.29	470520.167	4556155.674
A.40	470508.947	4556528.054	A.30	470507.087	4556206.894
A.39	470502.237	4556514.504	A.38	470496.748	4556505.443
A.31	470488.707	4556203.474	A.37	470488.297	4556491.494
A.32	470463.757	4556267.744	A.33	470455.997	4556292.904
A.34	470449.787	4556327.814	A.35	470441.717	4556344.864
A.36	470433.017	4556380.174			

Ada	Parsel	Noktalar	HesapAlan
AYRILACAK		A.3,A.4,A.5,A.6,A.7,A.8,A.9, A.10,A.11,A.12,A.13,A.14,A.15, A.16,A.17,A.18,A.19,A.20,A.21, A.22,A.23,A.24,A.25,A.26,A.27, A.28,A.29,A.30,A.31,A.32,A.33, A.34,A.35,A.36,A.37,A.38,A.39, A.40,A.41,A.1,A.2	50637.641 m <sup>2</sup>



# RÖLEVE KROKİSİ

İLİ : KARABÜK  
İLÇESİ : MERKEZ  
KÖYÜ : KAYI



ED50-3 DERECE

NoktaNo	Y	X	NoktaNo	Y	X
OS.177	470237.56	4547246.08	OS.178	470216.74	4547148.27
OS.176	470139.76	4547266.90	OS.179	470118.94	4547168.09

Ada	Parsel	Noktalar	HesapAlan
1		OS.178,OS.179,OS.176, OS.177,OS.176	10000.01 m <sup>2</sup>