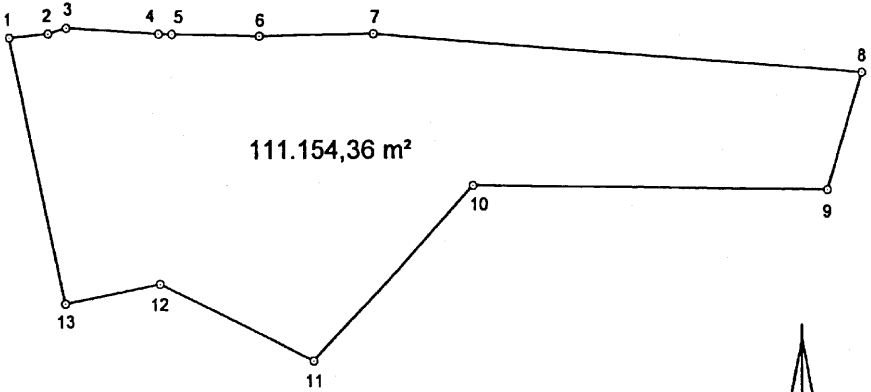


8/10/2012 TARİHLİ VE 2012/3800 SAYILI KARARNAMENİN EKİ
(1) SAYILI HARİTA VE KOORDİNAT LİSTESİ

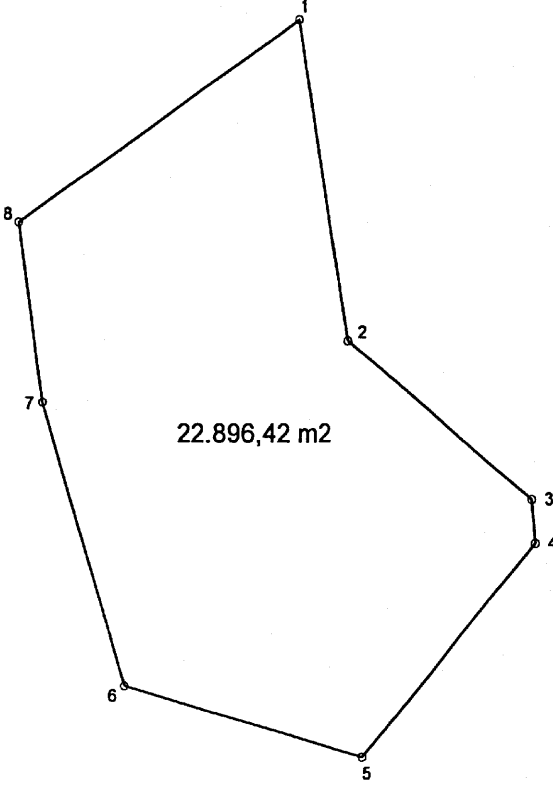
CELAL BAYAR ÜNİVERSİTESİ
TEKNOLOJİ GELİŞTİRME BÖLGESİ



Nokta No	ED - 50 3 DERECE KOORDİNATLARI	
	Y	X
1	527,018.93	4,283,487.18
2	527,051.86	4,283,490.50
3	527,067.09	4,283,495.13
4	527,146.94	4,283,489.99
5	527,157.92	4,283,489.73
6	527,230.44	4,283,488.10
7	527,325.83	4,283,489.93
8	527,738.82	4,283,455.23
9	527,709.20	4,283,361.08
10	527,410.28	4,283,367.12
11	527,275.85	4,283,225.65
12	527,147.60	4,283,288.04
13	527,065.78	4,283,272.43

(2) SAYILI HARİTA VE KOORDİNAT LİSTESİ

İZMİR BİLİM VE TEKNOLOJİ PARKI TEKNOLOJİ GELİŞTİRME BÖLGESİ

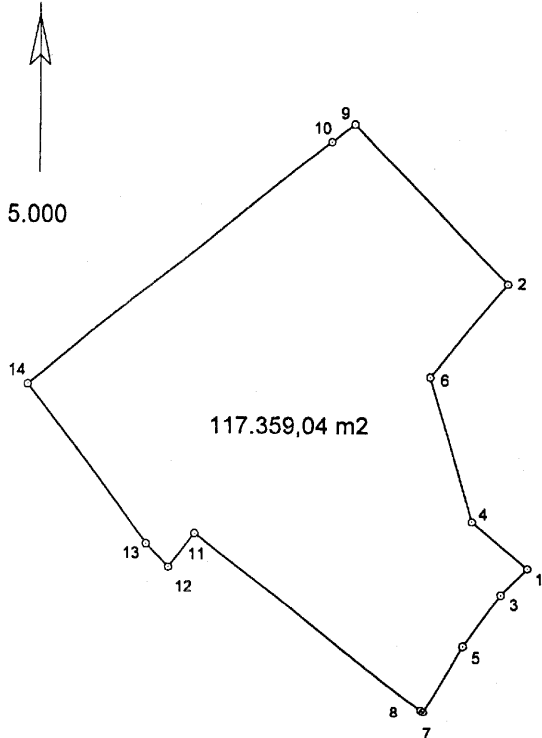


KOORDİNAT ÖZET ÇİZELGESİ

Nokta no	Mevzi Koordinatlar		ED50 - 3 Derece Koordinatlar	
	Y	X	Y	X
1	27306.02	29271.27	517567.27	4228667.52
2	27322.73	29169.40	517584.22	4228565.69
3	27384.25	29118.78	517645.85	4228515.21
4	27385.50	29104.80	517647.13	4228501.24
5	27327.82	29036.86	517589.61	4228433.16
6	27247.69	29059.80	517509.43	4228455.91
7	27220.00	29150.00	517481.53	4228546.05
8	27211.72	29207.02	517473.12	4228603.05

(3) SAYILI HARİTA VE KOORDİNAT LİSTESİ

ERZURUM ATA TEKNOKENT TEKNOLOJİ GELİŞTİRME BÖLGESİ



Ed-50 Koordinatlar (3 Derece Utm)

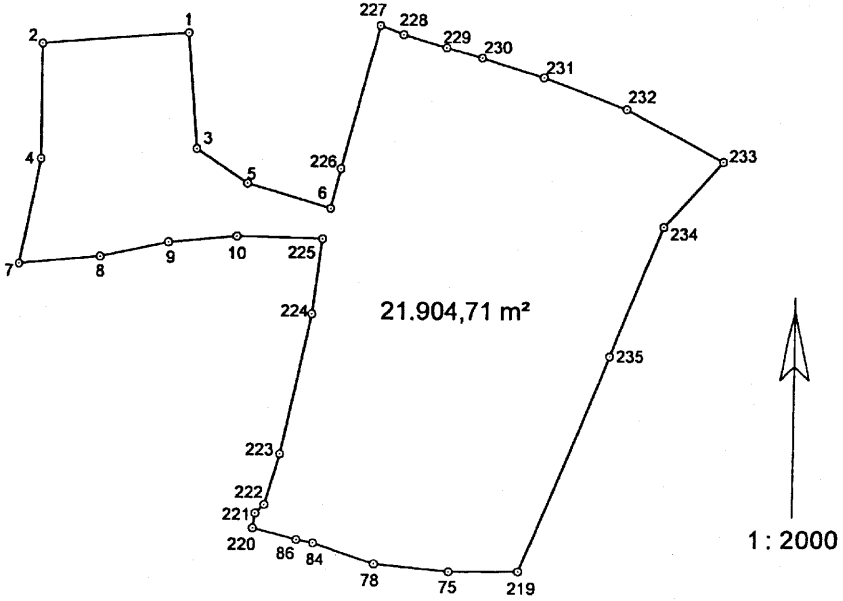
NoktaNo	Y	X	NoktaNo	Y	X
1	435183.767	4417880.463	2	435166.730	4418128.270
3	435160.523	4417856.677	4	435135.399	4417921.356
5	435127.315	4417812.788	6	435099.231	4418047.514
7	435092.619	4417754.308	8	435090.606	4417755.859
9	435032.652	4418266.965	10	435012.342	4418251.722
11	434890.824	4417909.800	12	434867.801	4417879.921
13	434848.125	4417900.604	14	434743.285	4418040.020

Kadastro Koordinatları

NoktaNo	Y	X	NoktaNo	Y	X
1	27080.530	28146.888	2	27061.485	28394.612
3	27057.473	28122.909	4	27031.820	28187.399
5	27024.613	28078.742	6	26994.624	28313.293
7	26990.382	28019.968	8	26988.356	28021.503
9	26926.256	28532.255	10	26906.065	28516.844
11	26787.285	28173.863	12	26764.498	28143.792
13	26744.650	28164.320	14	26638.660	28302.920

(4) SAYILI HARİTA VE KOORDİNAT LİSTESİ

TRABZON TEKNOLOJİ GELİŞTİRME BÖLGESİ



KOORDİNAT DEĞERLERİ (ED50_3 DERECELİK SİSTEM)

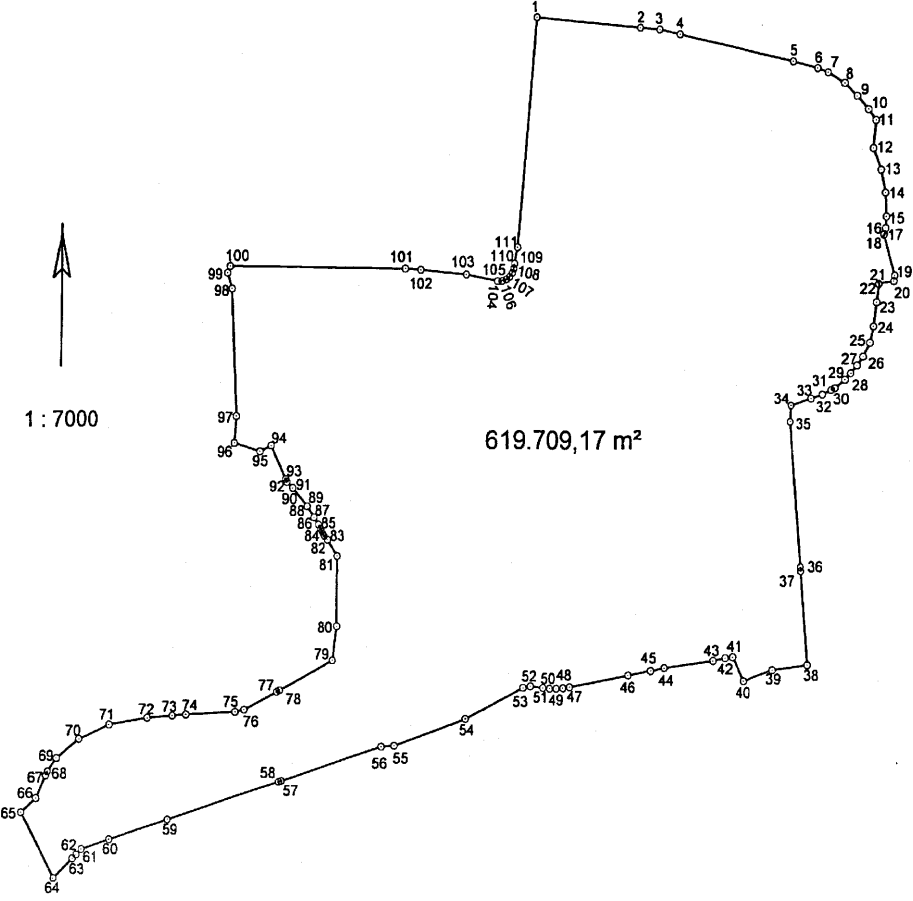
NoktaNo	Y	X	NoktaNo	Y	X
1	564743.01	4539892.58	2	564693.18	4539888.52
3	564746.18	4539853.71	4	564693.17	4539849.83
5	564763.05	4539842.31	6	564791.36	4539834.11
7	564685.87	4539814.65	8	564714.74	4539817.30
9	564736.95	4539822.32	10	564759.82	4539824.49
75	564832.74	4539712.53	78	564807.69	4539715.02
84	564786.48	4539721.89	86	564780.77	4539722.94
219	564856.46	4539712.66	220	564766.26	4539726.75
221	564767.03	4539731.77	222	564769.92	4539734.65
223	564774.92	4539751.73	224	564785.20	4539798.65
225	564788.64	4539823.80	226	564794.87	4539847.42
227	564808.26	4539895.52	228	564816.02	4539892.55
229	564830.22	4539888.18	230	564842.52	4539884.76
231	564862.95	4539878.26	232	564890.88	4539867.72
233	564923.54	4539850.22	234	564903.66	4539828.36
235	564885.96	4539784.98			

(5) SAYILI HARİTA VE KOORDİNAT LİSTESİ

TÜBİTAK-MARMARA ARAŞTIRMA MERKEZİ TEKNOPARK
TEKNOLOJİ GELİŞTİRME BÖLGESİ

↑
1 : 7000

619.709,17 m²



ED-50 3 DERECE KOORDİNAT DEĞERLERİ

NoktaNo	Y	X
1	454714.396	4518194.637
2	454862.134	4518180.979
3	454889.382	4518178.460
4	454918.935	4518172.081
5	455080.406	4518137.226
6	455115.617	4518128.422
7	455130.321	4518122.908
8	455153.026	4518109.507
9	455170.153	4518092.599
10	455185.213	4518075.483
11	455195.229	4518061.556
12	455191.963	4518025.844
13	455202.679	4517997.631
14	455208.825	4517968.216
15	455210.321	4517937.715
16	455209.452	4517922.865
17	455207.903	4517915.299
18	455207.005	4517914.000
19	455222.342	4517861.614
20	455221.431	4517854.222
21	455200.604	4517851.508
22	455200.825	4517850.548
23	455197.972	4517827.412
24	455194.101	4517796.016
25	455189.748	4517775.141
26	455180.863	4517757.310
27	455173.098	4517745.949
28	455164.320	4517736.003
29	455156.906	4517727.603
30	455143.061	4517716.903
31	455138.016	4517714.479
32	455125.794	4517708.606
33	455109.643	4517703.213
34	455080.805	4517694.336
35	455079.806	4517673.194
36	455096.661	4517485.451
37	455097.135	4517480.176
38	455107.841	4517359.873
39	455057.954	4517353.618
40	455014.411	4517339.417
41	454998.272	4517370.024
42	454988.354	4517368.833
43	454971.476	4517365.304
44	454901.768	4517356.387
45	454882.547	4517352.913
46	454850.647	4517347.146
47	454767.571	4517332.129
48	454757.752	4517330.724
49	454747.856	4517330.044
50	454737.937	4517330.093
51	454728.048	4517330.870
52	454709.865	4517332.972
53	454699.325	4517331.136
54	454617.624	4517290.640
55	454517.148	4517255.775
56	454498.970	4517254.450
57	454356.774	4517209.729
58	454353.004	4517208.544
59	454195.719	4517159.078

NoktaNo	Y	X
60	454112.366	4517132.863
61	454071.584	4517120.037
62	454064.067	4517112.845
63	454058.821	4517107.826
64	454031.729	4517081.905
65	453985.088	4517168.119
66	454005.592	4517186.154
67	454019.726	4517215.935
68	454022.271	4517221.298
69	454035.290	4517238.351
70	454066.927	4517263.059
71	454111.169	4517281.620
72	454165.887	4517290.601
73	454201.802	4517293.605
74	454221.381	4517295.243
75	454292.065	4517298.856
76	454304.516	4517301.837
77	454349.512	4517324.957
78	454353.413	4517326.962
79	454428.922	4517365.761
80	454435.085	4517409.620
81	454435.114	4517499.813
82	454420.902	4517520.819
83	454416.128	4517525.471
84	454415.312	4517526.598
85	454414.161	4517528.609
86	454412.717	4517531.088
87	454410.605	4517534.933
88	454407.351	4517540.149
89	454400.820	4517549.397
90	454390.985	4517563.535
91	454370.085	4517587.200
92	454362.052	4517595.115
93	454360.285	4517598.806
94	454339.454	4517642.335
95	454324.157	4517634.910
96	454288.447	4517645.534
97	454290.997	4517680.544
98	454283.996	4517845.865
99	454277.570	4517866.231
100	454281.280	4517874.780
101	454528.830	4517872.020
102	454551.240	4517870.650
103	454615.480	4517864.520
104	454660.331	4517855.994
105	454666.092	4517856.155
106	454672.042	4517858.195
107	454676.410	4517861.334
108	454680.326	4517866.482
109	454682.299	4517872.075
110	454683.536	4517878.305
111	454687.588	4517899.339