

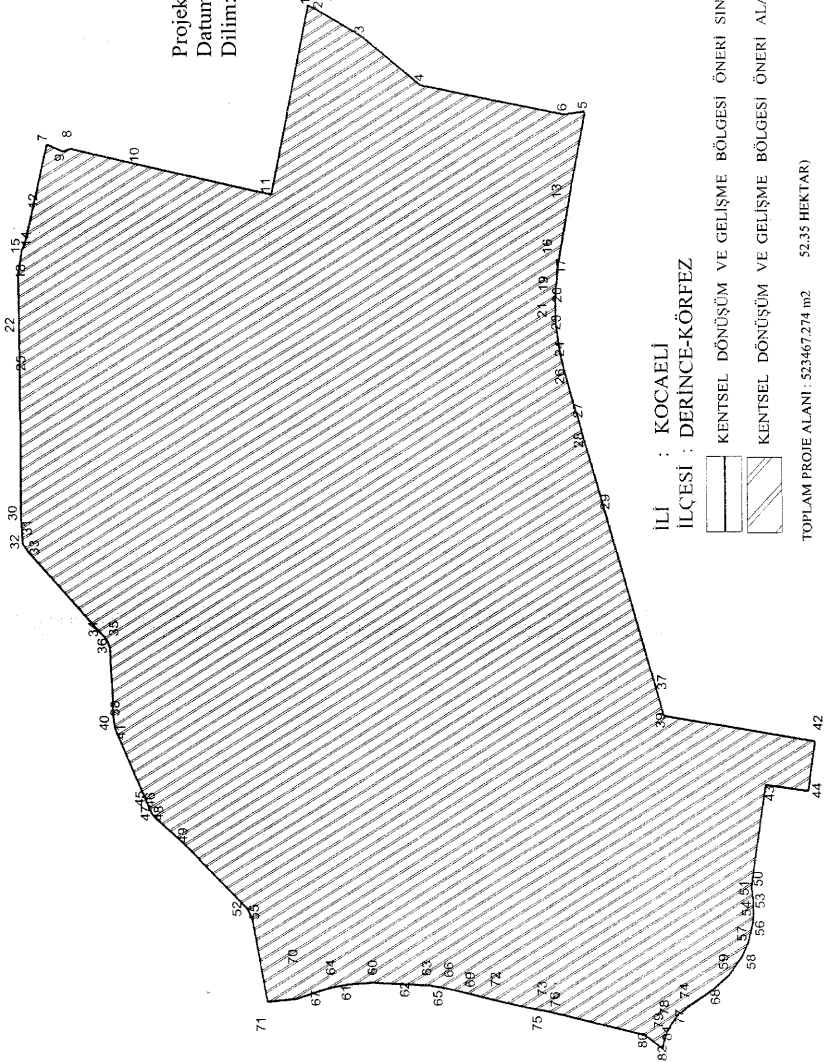
25/7/2012 TARİHLİ VE 2012/3509 SAYILI
KARARNAMENİN EKİ

DERİNCE - KÖRFEZ KENTSEL DÖNÜŞÜM VE GELİŞİM ALANI



KROKİ



Projeksiyon: UTM 3 Derece
Datum: ITRF96 (GRS80 Elipsoidi)
Dilim: 30



İLİ : KOCAELİ
İLÇESİ : DERİNCE-KÖRFEZ

-  KENTSEL DÖNÜŞÜM VE GELİŞİM BÖLGESİ ÖNERİ SINIRI
-  KENTSEL DÖNÜŞÜM VE GELİŞİM BÖLGESİ ÖNERİ ALANI

TOPLAM PROJE ALANI : 523467,274 m² 52,35 HEKTAR

NoktaNo	Y	X	NoktaNo	Y	X
1	483685.994	4516302.518	2	483679.579	4516289.531
3	483654.793	4516245.320	4	483605.138	4516181.650
5	483577.040	4516006.182	6	483574.155	4516027.757
7	483547.501	4516583.110	8	483543.197	4516558.023
9	483540.363	4516565.203	10	483527.638	4516485.498
11	483496.954	4516342.466	12	483489.761	4516596.895
13	483489.621	4516023.331	14	483447.558	4516607.367
15	483441.674	4516610.509	16	483427.203	4516035.075
17	483417.674	4516036.594	18	483415.979	4516614.506
19	483399.265	4516038.612	20	483390.053	4516039.044
21	483371.360	4516038.806	22	483362.069	4516613.756
23	483362.035	4516038.130	24	483333.863	4516033.792
25	483324.398	4516613.425	26	483308.814	4516027.031
27	483274.197	4516016.669	28	483244.339	4516008.039
29	483180.668	4515988.673	30	483171.734	4516612.764
31	483158.517	4516611.773	32	483149.925	4516611.112
33	483141.664	4516605.825	34	483063.983	4516531.531
35	483053.886	4516521.204	36	483046.313	4516518.451
37	482982.707	4515929.286	38	482975.865	4516515.009
39	482974.878	4515926.845	40	482967.145	4516513.861
41	482960.490	4516511.108	42	482948.102	4515764.935
43	482905.400	4515817.982	44	482899.017	4515772.419
45	482888.894	4516478.522	46	482883.922	4516476.228
47	482879.906	4516473.933	48	482875.891	4516470.108
49	482850.266	4516439.703	50	482802.320	4515834.211
51	482790.618	4515832.420	52	482785.631	4516372.773
53	482784.552	4515832.713	54	482779.517	4515831.960
55	482775.878	4516367.419	56	482767.995	4515832.897
57	482749.202	4515837.668	58	482734.384	4515844.687
59	482716.357	4515858.507	60	482712.029	4516240.390
61	482710.655	4516264.864	62	482710.070	4516202.690
63	482708.896	4516179.480	64	482707.784	4516282.596
65	482706.933	4516167.577	66	482705.185	4516158.078
67	482703.758	4516297.735	68	482702.721	4515875.264
69	482700.283	4516136.370	70	482696.532	4516320.861
71	482693.557	4516352.067	72	482693.403	4516108.131
73	482683.672	4516060.681	74	482683.590	4515905.382
75	482683.154	4516060.935	76	482682.195	4516053.789
77	482676.339	4515915.062	78	482668.270	4515921.364
79	482658.897	4515926.819	80	482657.928	4515949.938
81	482657.081	4515927.846	82	482644.369	4515931.073

Ada	Parsel	Noktalar	HesapAlan
***18		1,2,3,4,5,6,7,8,9,10,11, 12,13,14,15,16,17,18,19, 20,21,22,23,24,25,26,27, 28,29,30,31,32,33,34,35, 36,37,38,39,40,41,42,43, 44,45,46,47,48,49,50,51, 52,53,54,55,56,57,58,59, 60,61,62,63,64,65,66,67, 68,69,70,71,72,73,74,75, 76,77,78,79,80,81,82	523467.274

Projeksiyon: UTM 3 Derece
Datum: ITRF96 (GRS80 Elipsoidi)
Dilim: 30